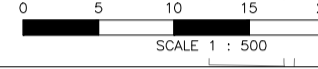
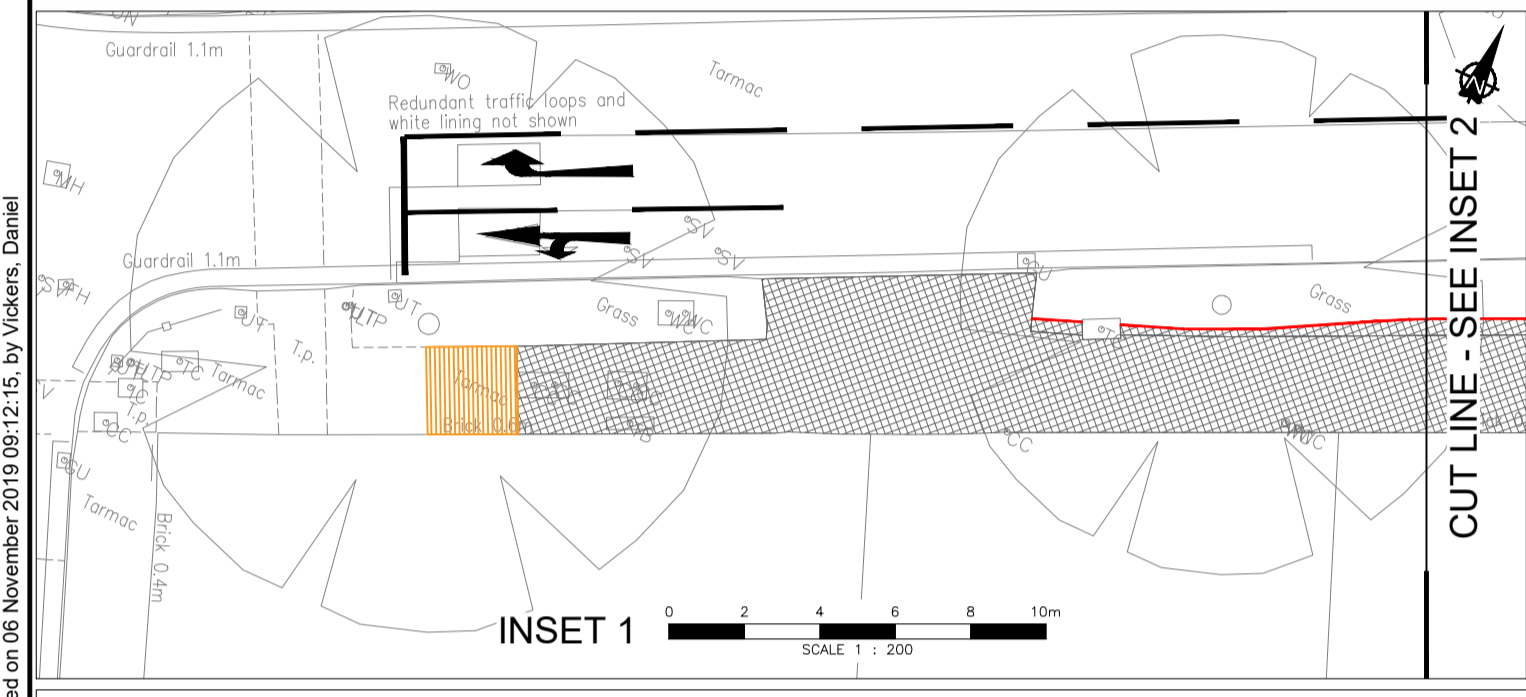


OVERVIEW



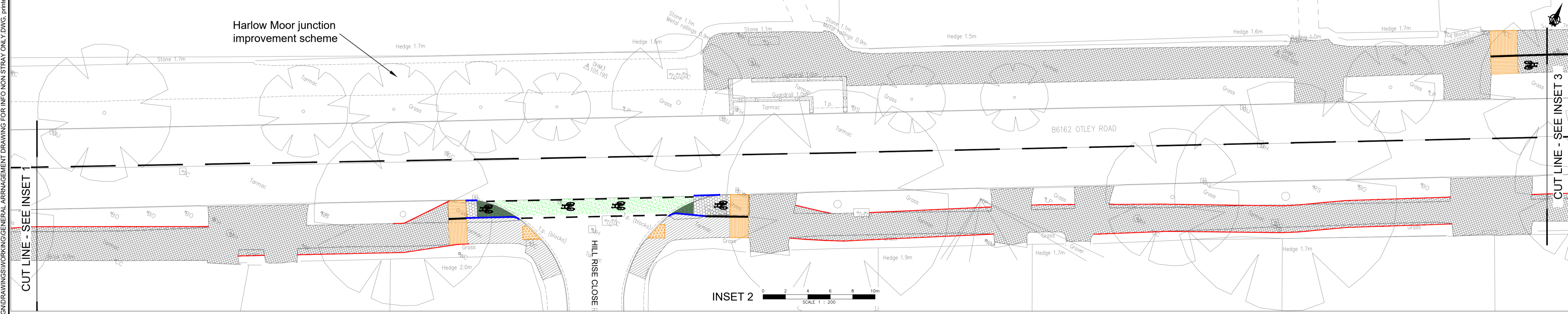
- KEY:**
- FOOTWAY
 - SHARED USE FOOTWAY/CYCLEWAY
 - SEGREGATED FOOTWAY/CYCLEWAY
 - CYCLEWAY
 - CARRIAGEWAY WIDENING
 - BUFF CORDUROY TACTILE PAVING
 - BUFF BLISTER TACTILE PAVING
 - RED BLISTER TACTILE PAVING
 - GREEN HIGH FRICTION SURFACING
 - BUFF HIGH FRICTION SURFACING
 - RED HIGH FRICTION SURFACING
 - ROAD HUMPS
 - CONCRETE
 - GRASSED VERGE
 - ROAD STUDS
 - NEW KERBLINE
 - NEW EDGING KERB
 - TREE TO BE REMOVED
 - ROAD MARKINGS

DO NOT SCALE



INSET 1

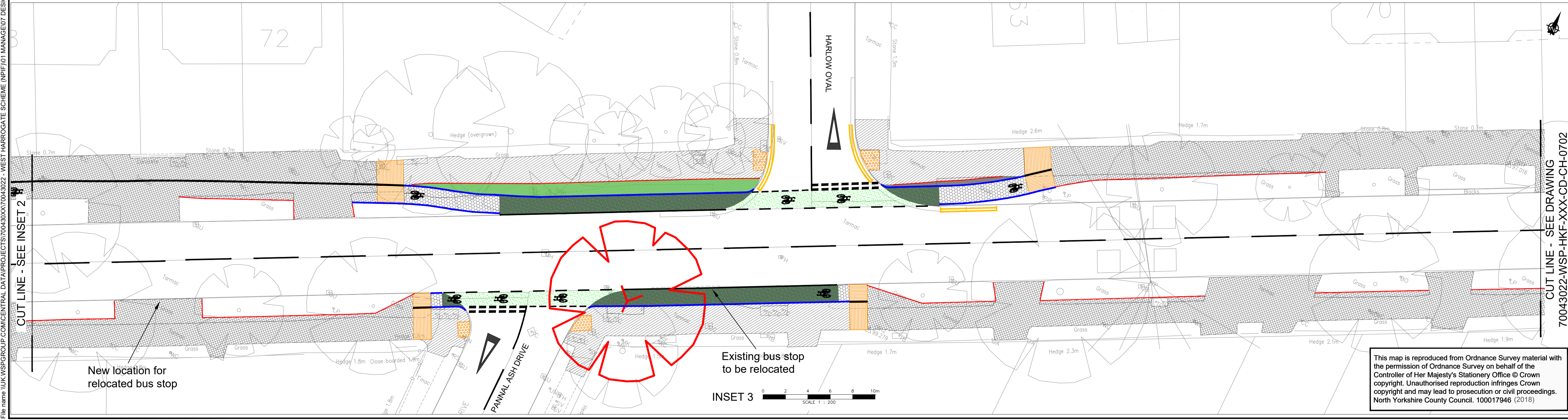
CUT LINE - SEE INSET 2



INSET 2

CUT LINE - SEE INSET 1

CUT LINE - SEE INSET 3



INSET 3

CUT LINE - SEE INSET 2

CUT LINE - SEE DRAWING 70043022-WSP-HKF-XXX-CD-CH-0702

NOTE

DRAFT - SUBJECT TO SATISFACTORY STAGE 2 ROAD SAFETY AUDIT

REV	DATE	BY	DESCRIPTION	CHK	APP

DRAWING STATUS: S0 - WORK IN PROGRESS

Dale House, Mount View, Standard Way, Northallerton DL6 2YD, UK
wsp.com

CLIENT:

SITE/PROJECT: WEST HARROGATE SCHEME (NPIF)

TITLE: OTLEY ROAD CYCLEWAY PHASE 1 - 1 OF 3

SCALE @ A1: AS SHOWN	CHECKED: DJM	APPROVED: DJM
PROJECT NO: 70043022	DESIGNED: DV	DRAWN: DV
DATE: November 19		

DRAWING NO: 70043022-WSP-HGN-ORC-0001

REV: P01

© WSP UK Ltd

This map is reproduced from Ordnance Survey material with the permission of Ordnance Survey on behalf of the Controller of Her Majesty's Stationery Office © Crown copyright. Unauthorised reproduction infringes Crown copyright and may lead to prosecution or civil proceedings. North Yorkshire County Council. 100017946 (2018)

File name: I:\UK\WSP\GROUP\COMPONENTS\DATA\PROJECTS\2043022\WEST HARROGATE SCHEME (NPIF)\MGT\GENERAL ARRANGEMENT DRAWING FOR INFO\NON STRAY ONLY.DWG, printed on 05 November 2019 09:12:16, by Vickers, Daniel