



Minerals and Waste Joint Plan

Policies Map

October 2016

Minerals and Waste Joint Plan Team Planning Services, North Yorkshire County Council, County Hall, Northallerton, North Yorkshire, DL7 8AH
Tel: **01609 780780** Email: mwjointplan@northyorks.gov.uk

City of York
Council

North York Moors
National Park Authority

North Yorkshire
County Council

Introduction

The NPPF requires that Local Plans indicate broad locations for land use policies on a policies map. As part of this consultation detailed policies maps have been prepared. The policies map illustrates geographically the policies in the Plan, based on an Ordnance Survey map base. The map includes a range of information such as assets and designations, minerals safeguarding areas and site allocations.

The Joint Plan Area covers a large area. A number of separate theme-based maps have been prepared to help with illustrating some of the large scale constraints, there are 4 maps showing the large scale constraints and these cover

- Aerodrome safeguarding zones;
- Agricultural land classification;
- Development high risk areas;
- Water environment including flood risk.
- PEDL licences, including ones from the 14th round of licencing

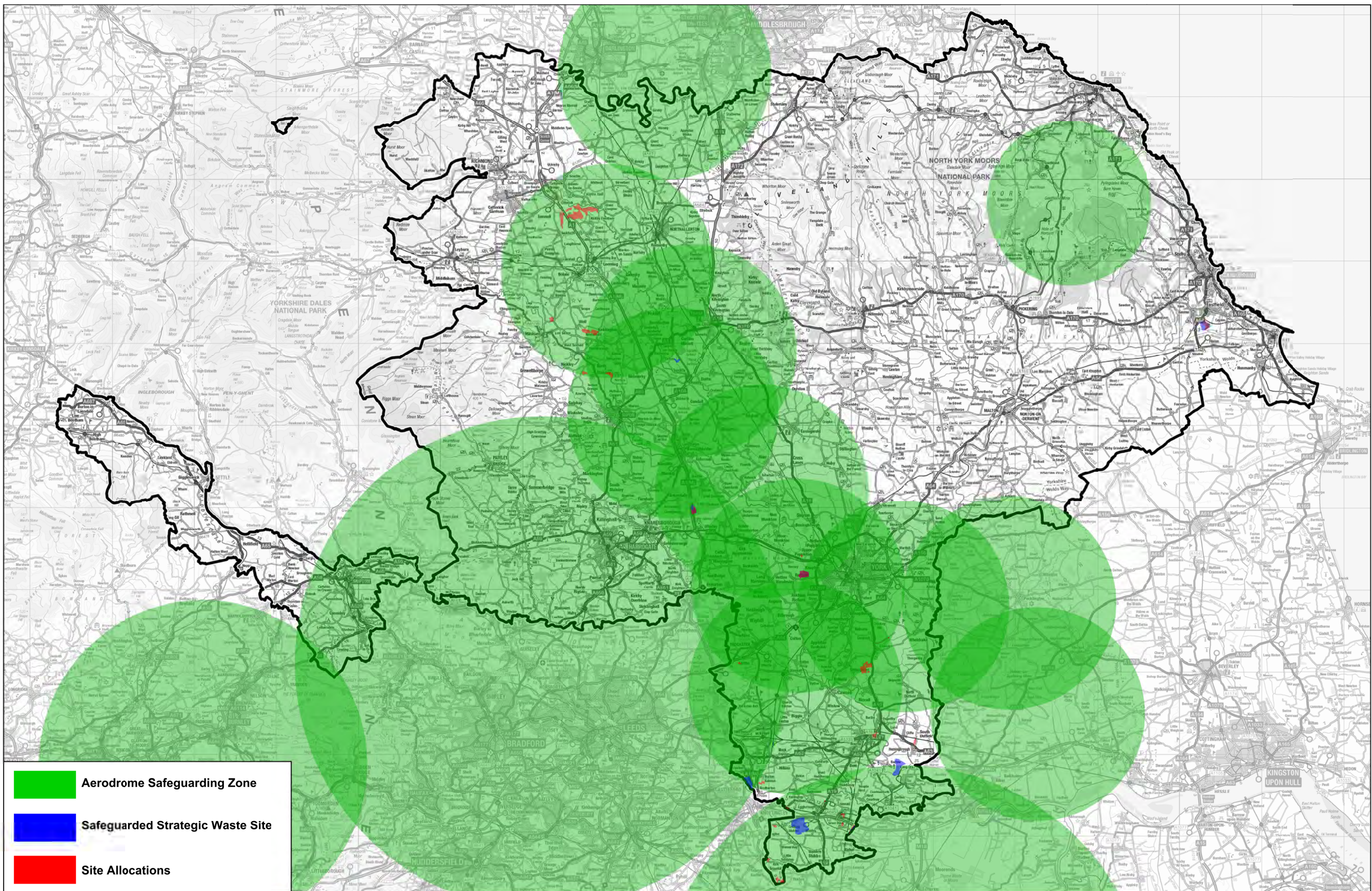
To help ensure the Policies map is user friendly the area has been subdivided into 15 sections, to help show the more detailed constraints.

There have been 2 sets of 15 maps produced; one set shows the environmental and historical constraints applied through policies while the other shows mineral resource safeguarded areas along with safeguarded mineral ancillary infrastructure and safeguarded transport infrastructure comprising of rail sidings/heads and wharfs .

All of the maps include the allocated sites so it is easy to see which constraints or policies affect each site. At this stage the policies map has been produced as a document and as an interactive version which is available to view on the web at

<https://www.northyorks.gov.uk/mwdf> .

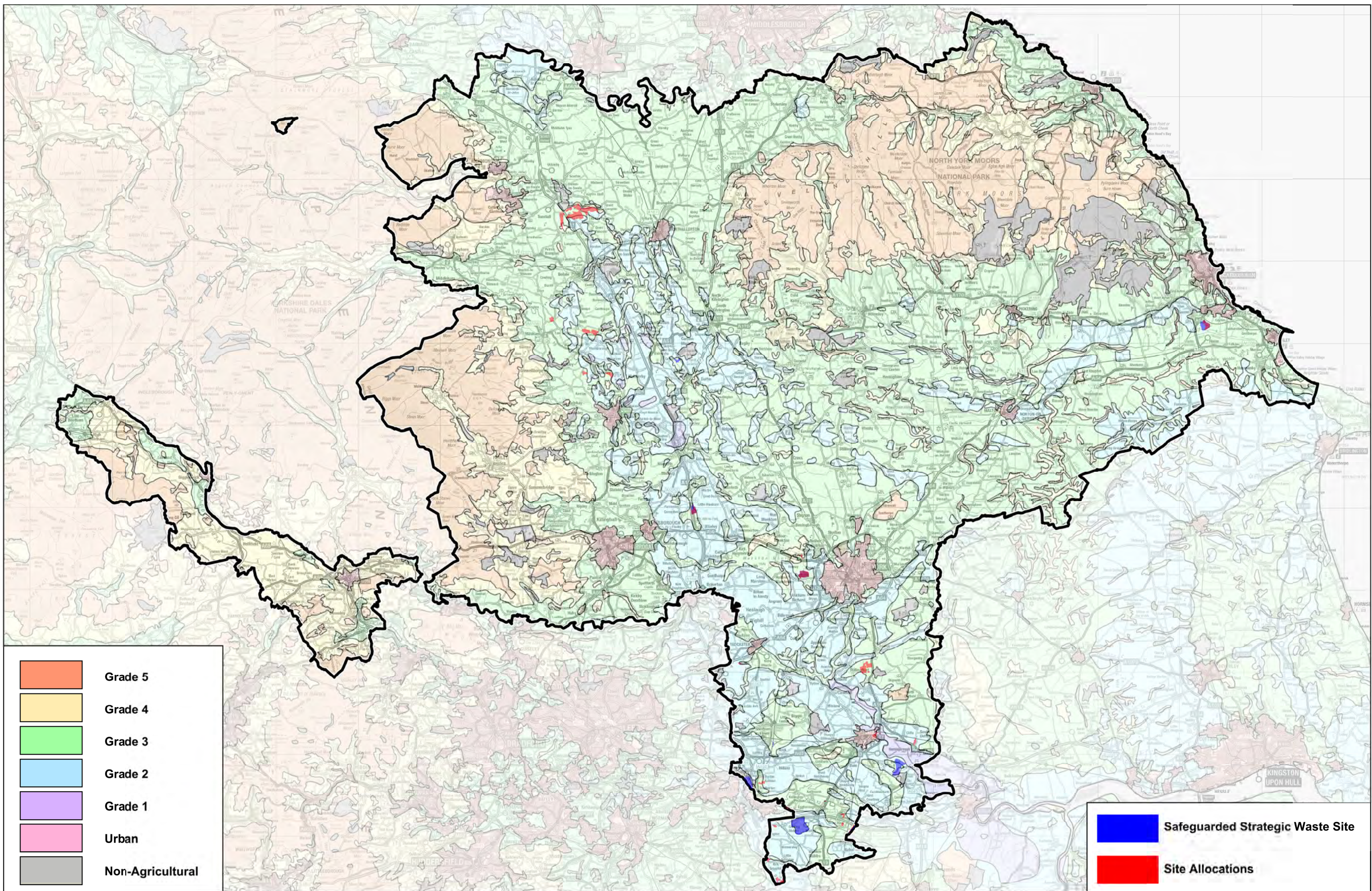
Some of the environmental and historical constraints and safeguarded mineral resources are covered by more than one policy so where relevant it is indicated where there are duplications.



- Aerodrome Safeguarding Zone
- Safeguarded Strategic Waste Site
- Site Allocations

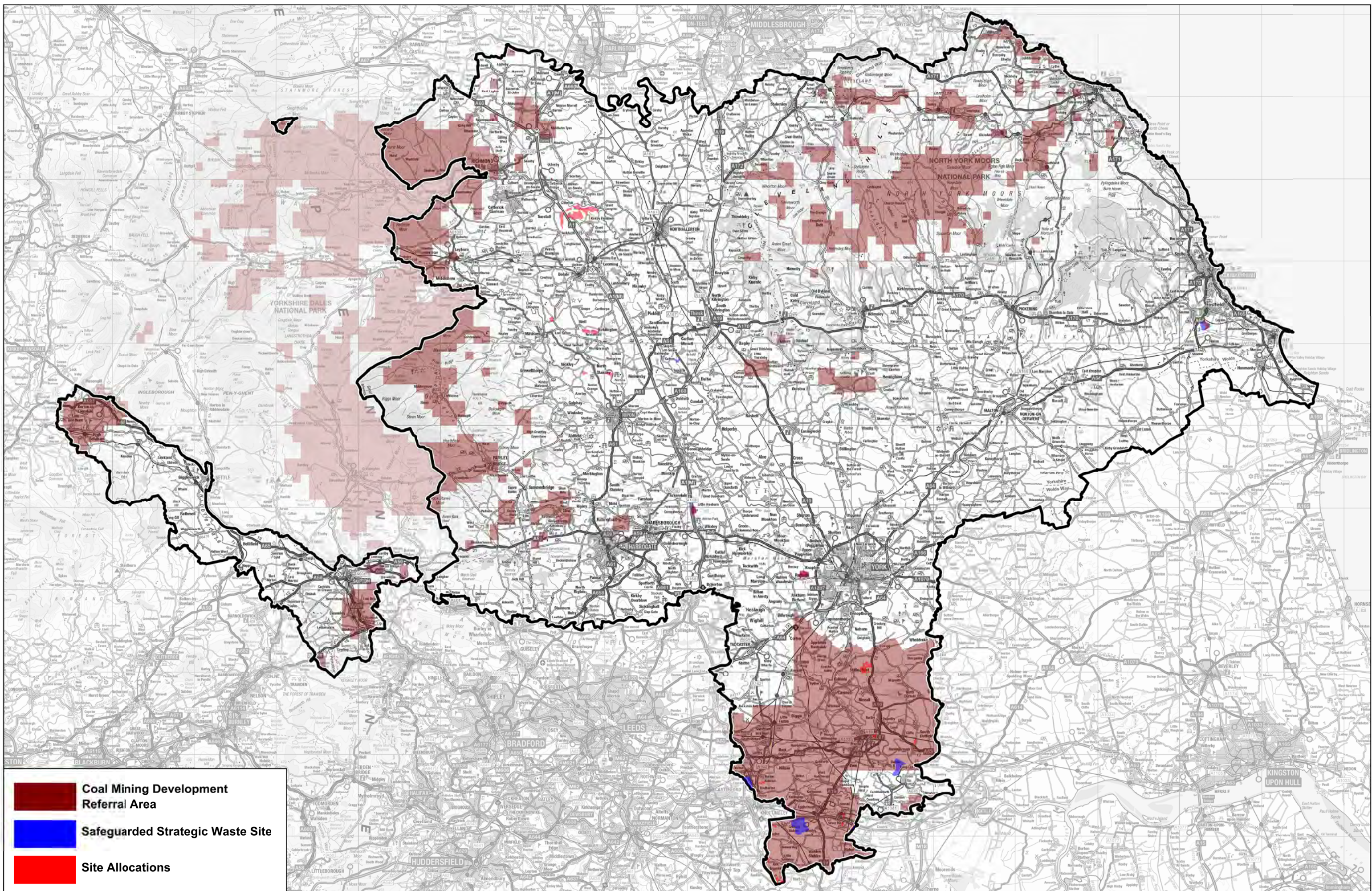
Aerodrome Safeguarding - Policy No. = D10





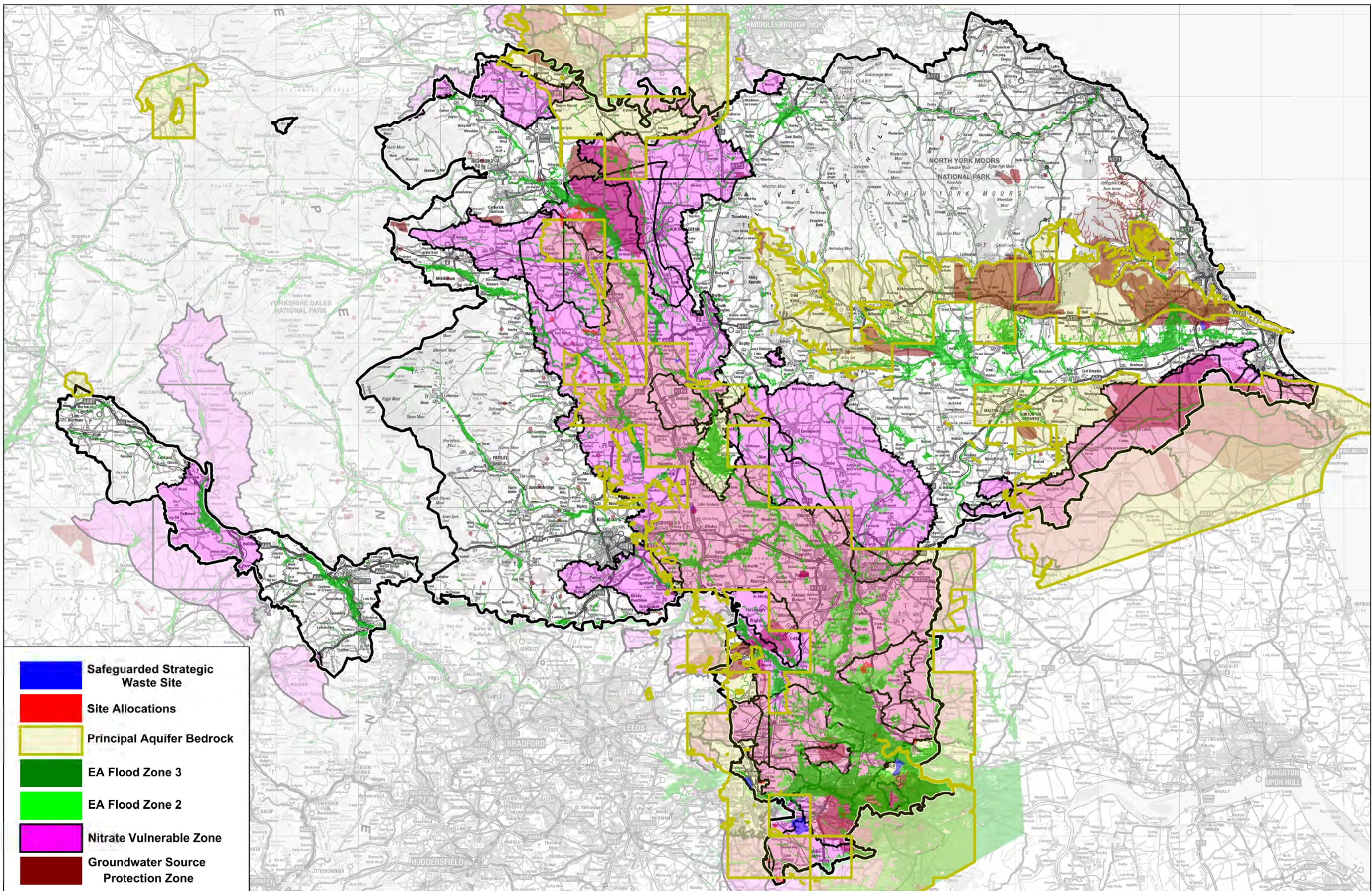
Agricultural Land Classification - Policy No. = D12





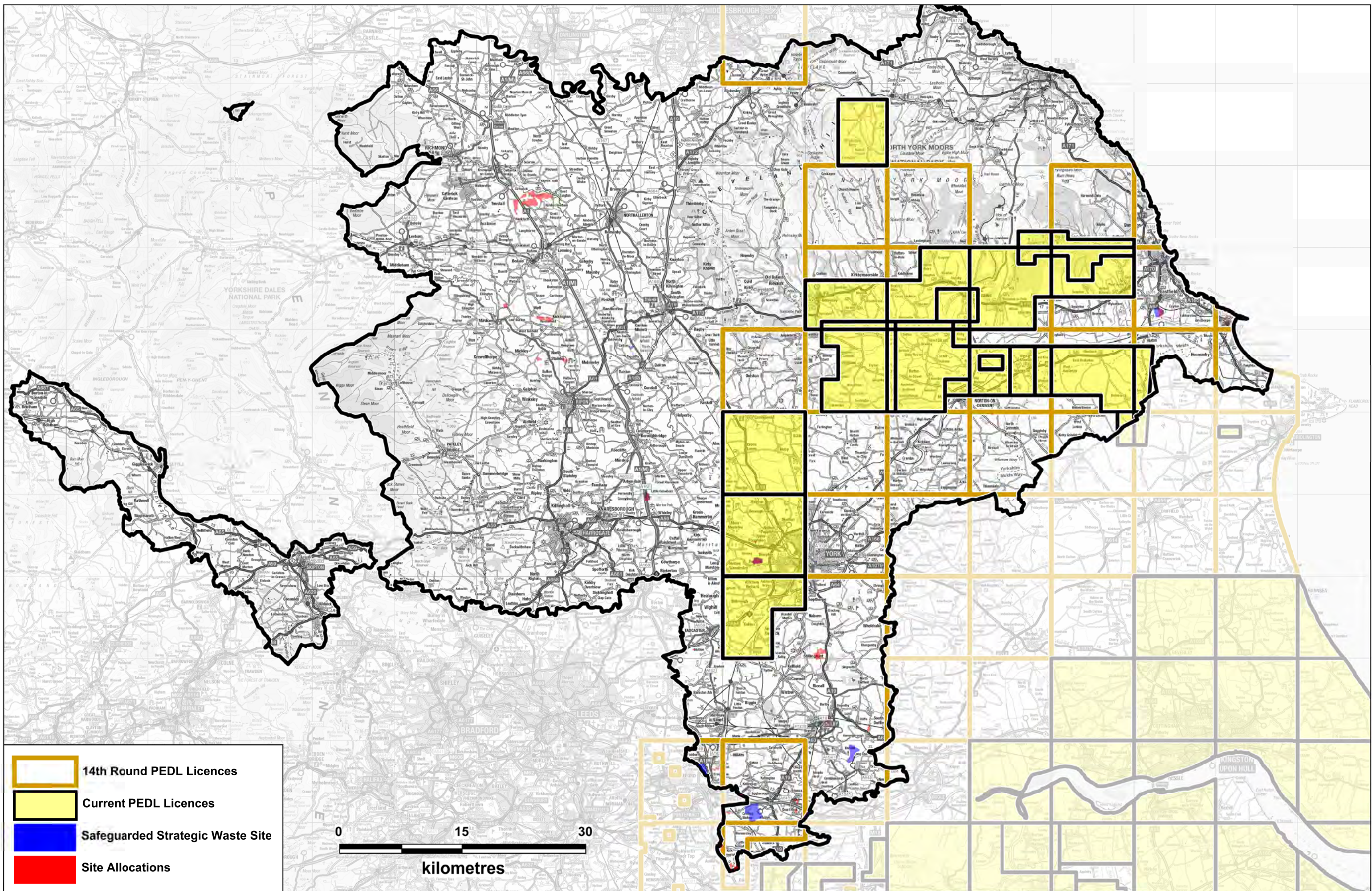
Coal Mining Development Referral Area - Policy Ref No. D13





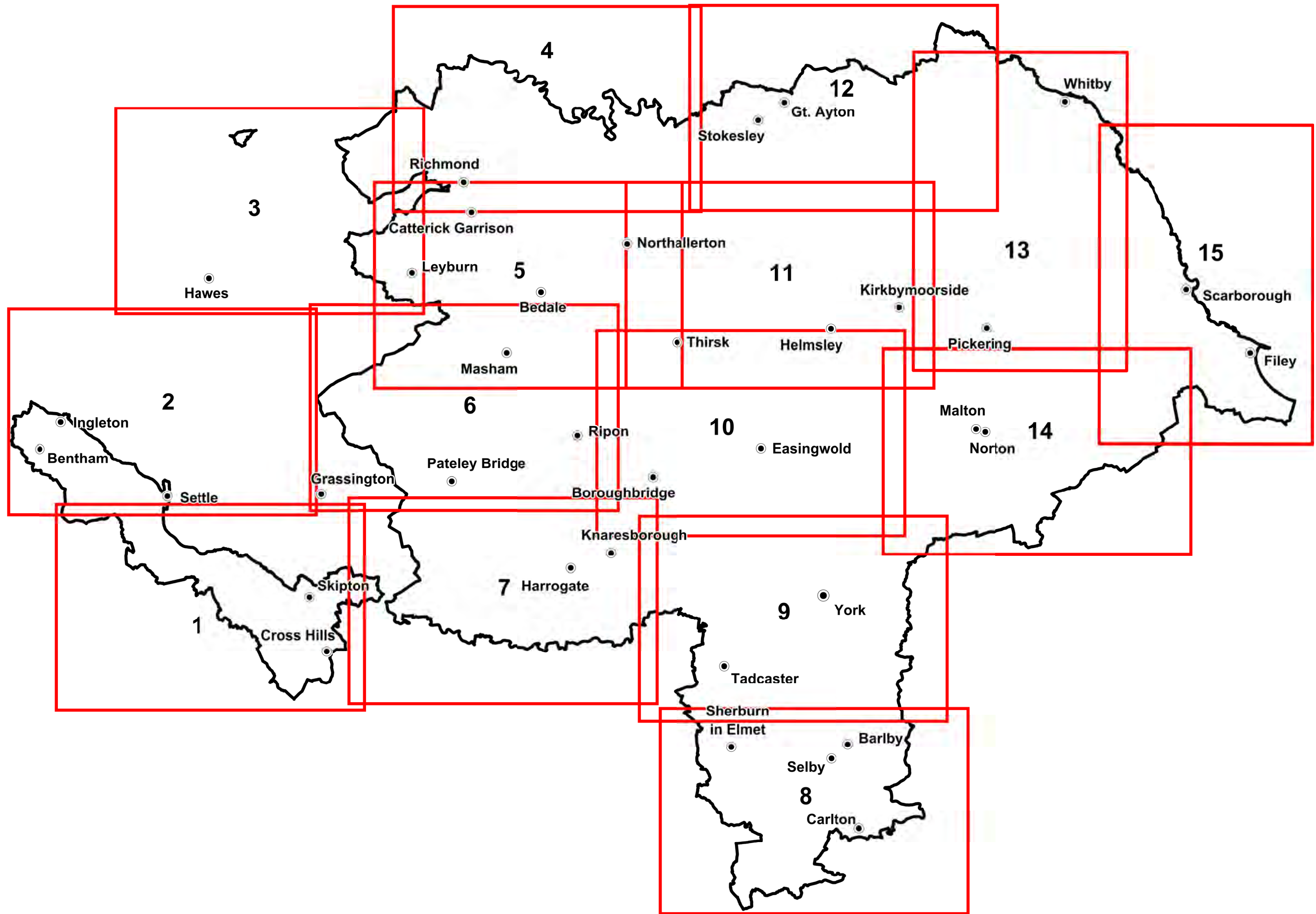
Water Environment including Flood Risk - Policy No. = D09





PEDL licences - Policy No.s M16, M17 & M18





Breakdown of Policy Map across the Joint Plan area



Environmental and Historic Designation Map - Key & Policy Reference



Safeguarded Strategic Waste Sites - S03



Site Allocations



Air Quality Management Area - D02



**North York Moors National Park & Area of Outstanding Natural Beauty (AONB)
- D04 (also relevant to D10)**



3.5km buffer around National Parks and AONBs - M16



Greenbelt (York Greenbelt still to be defined) - D05



Biodiversity and geodiversity - D07 (also relevant to D10)



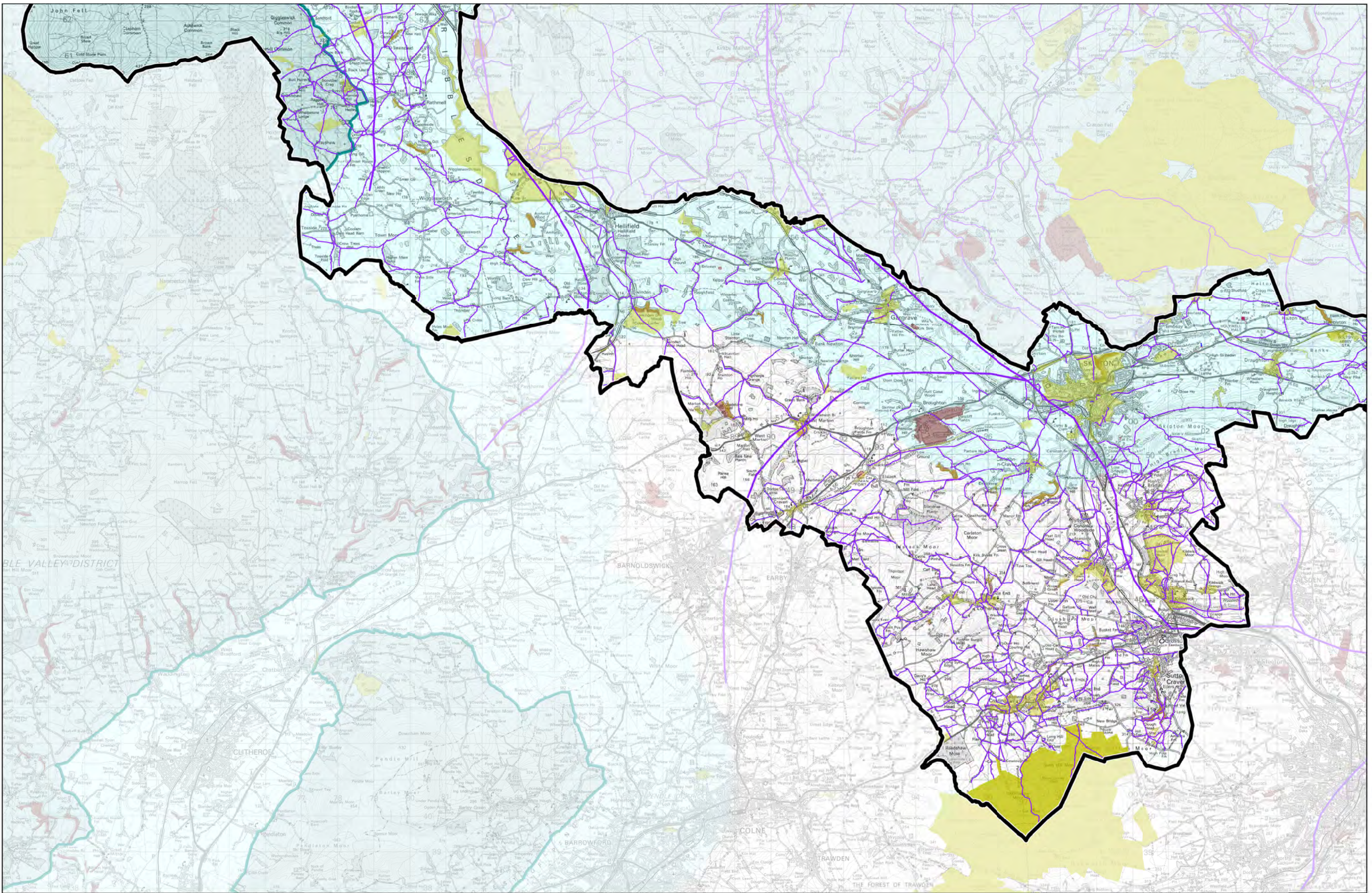
Historic environment - D08 (also relevant to D10)



Reclamation and afteruse - D10

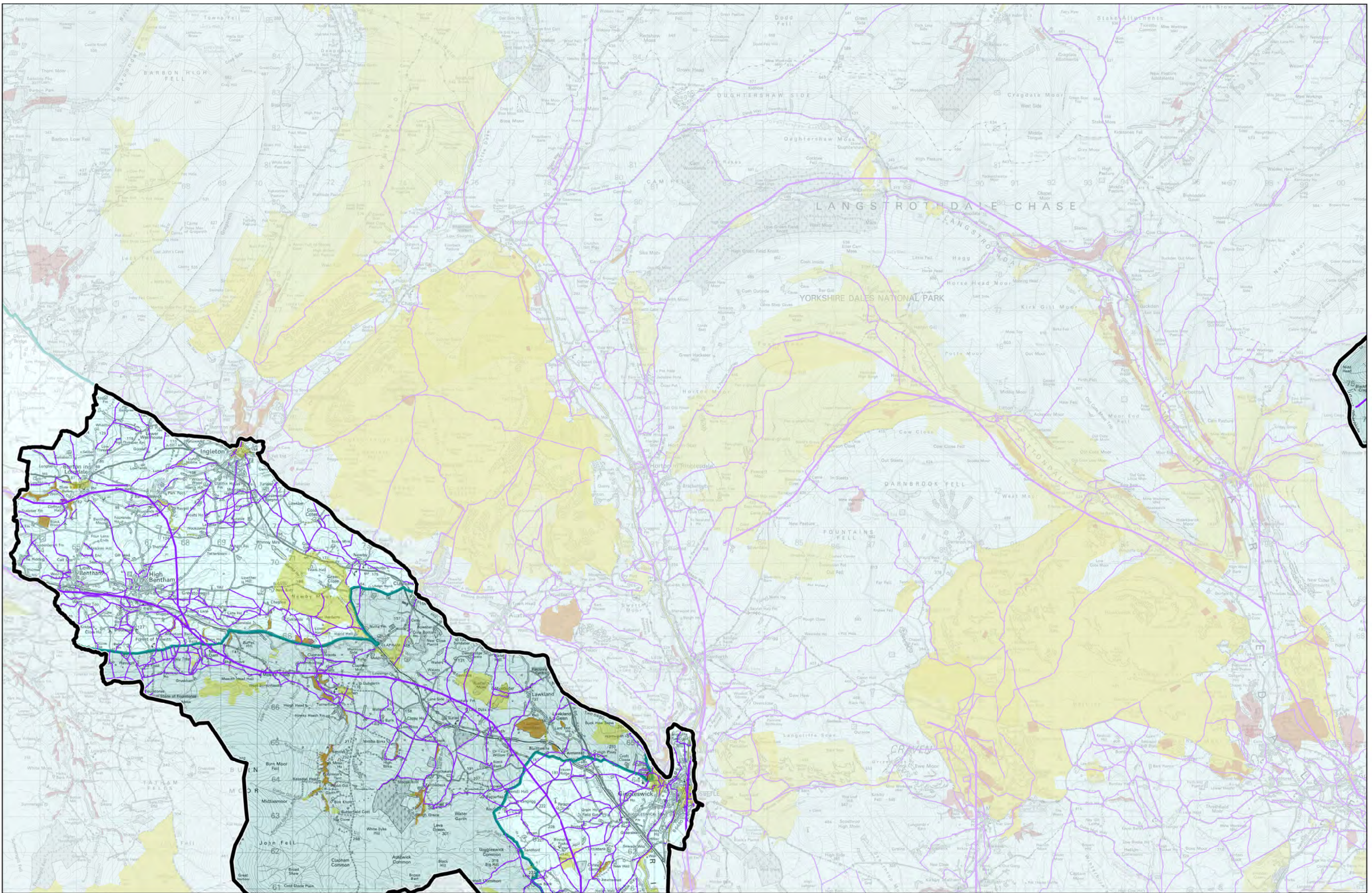


Planning area boundary



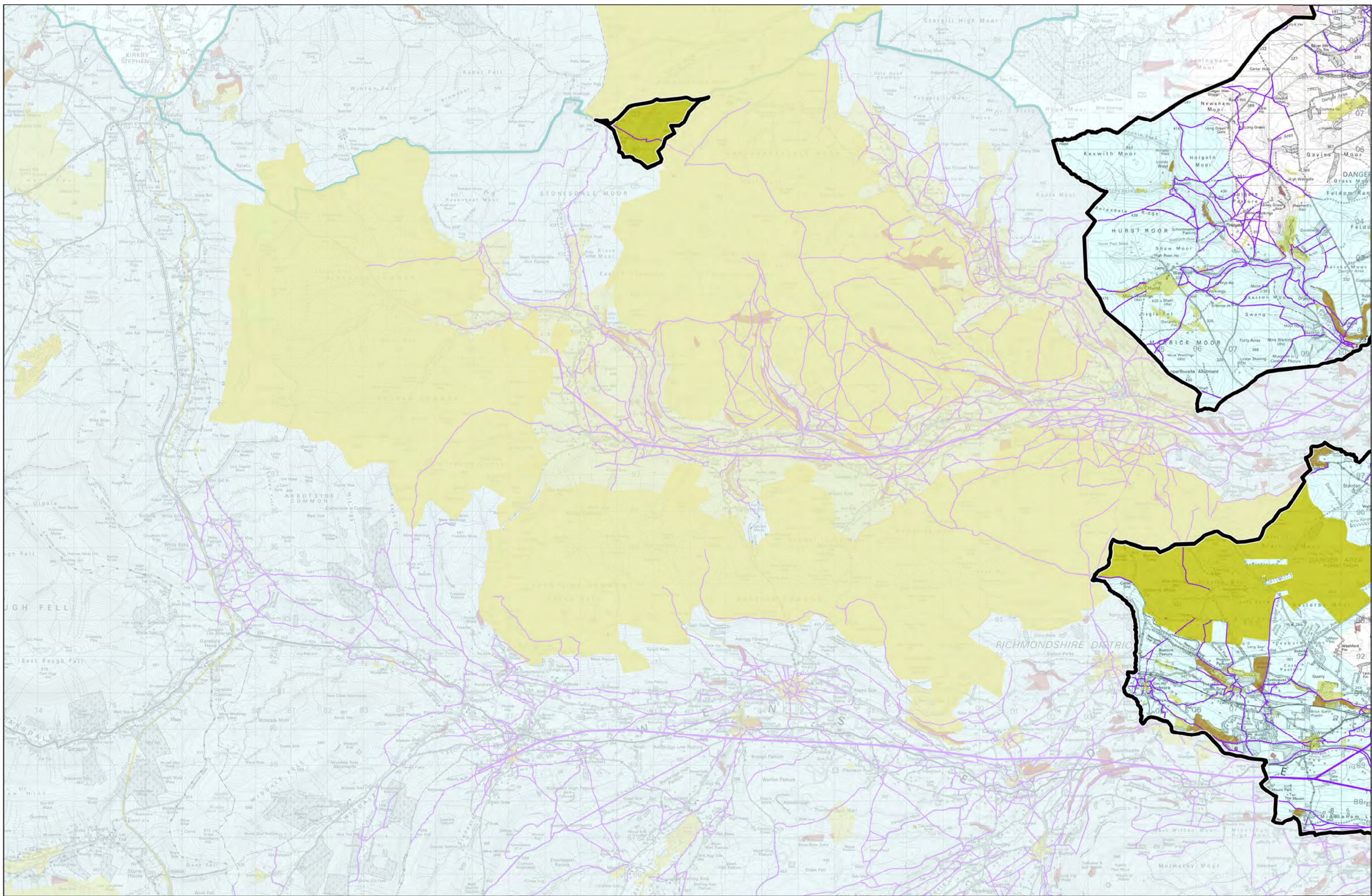
Environmental and Historic Designations - MAP ONE





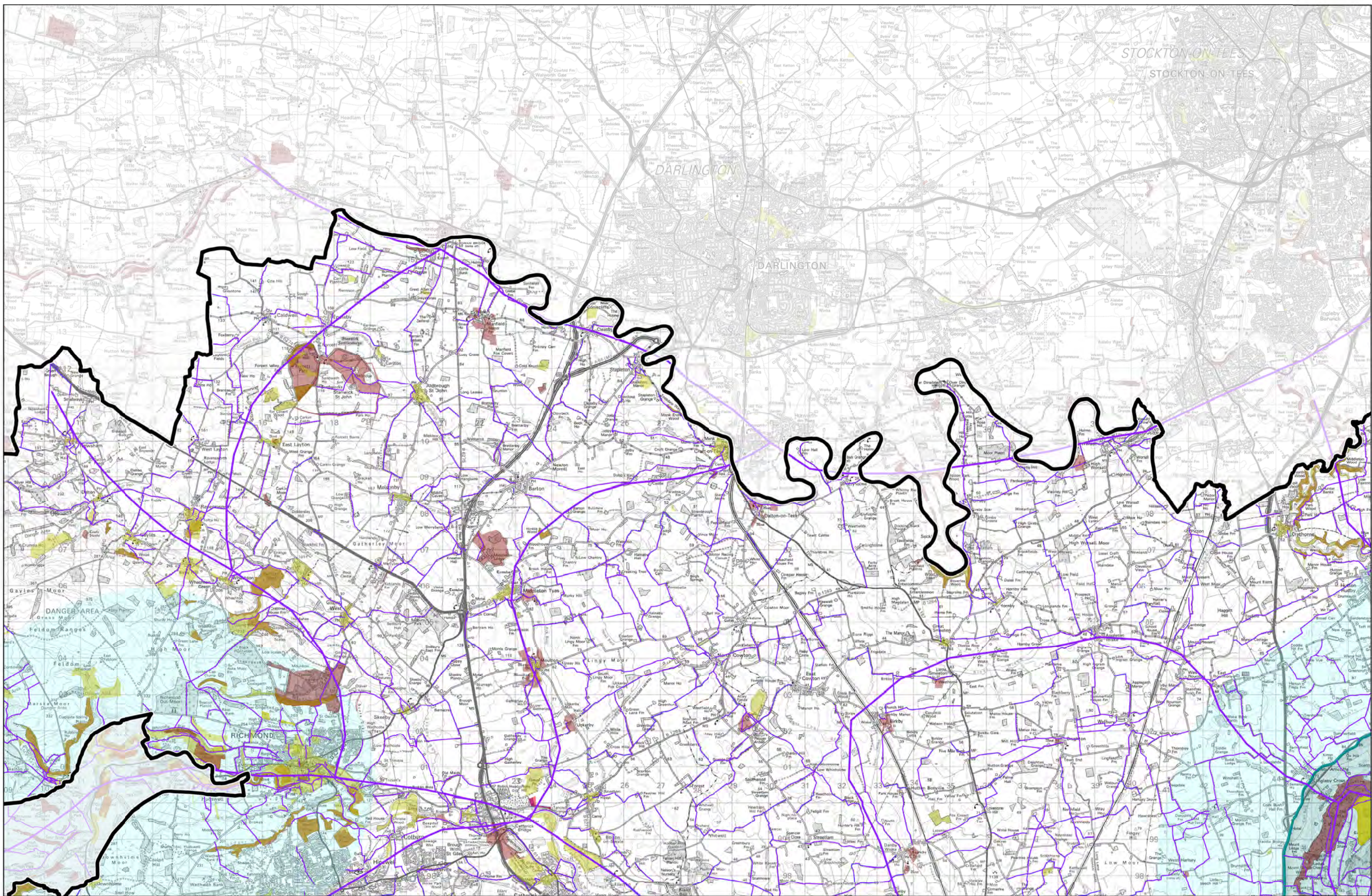
Environmental and Historic Designations - MAP TWO





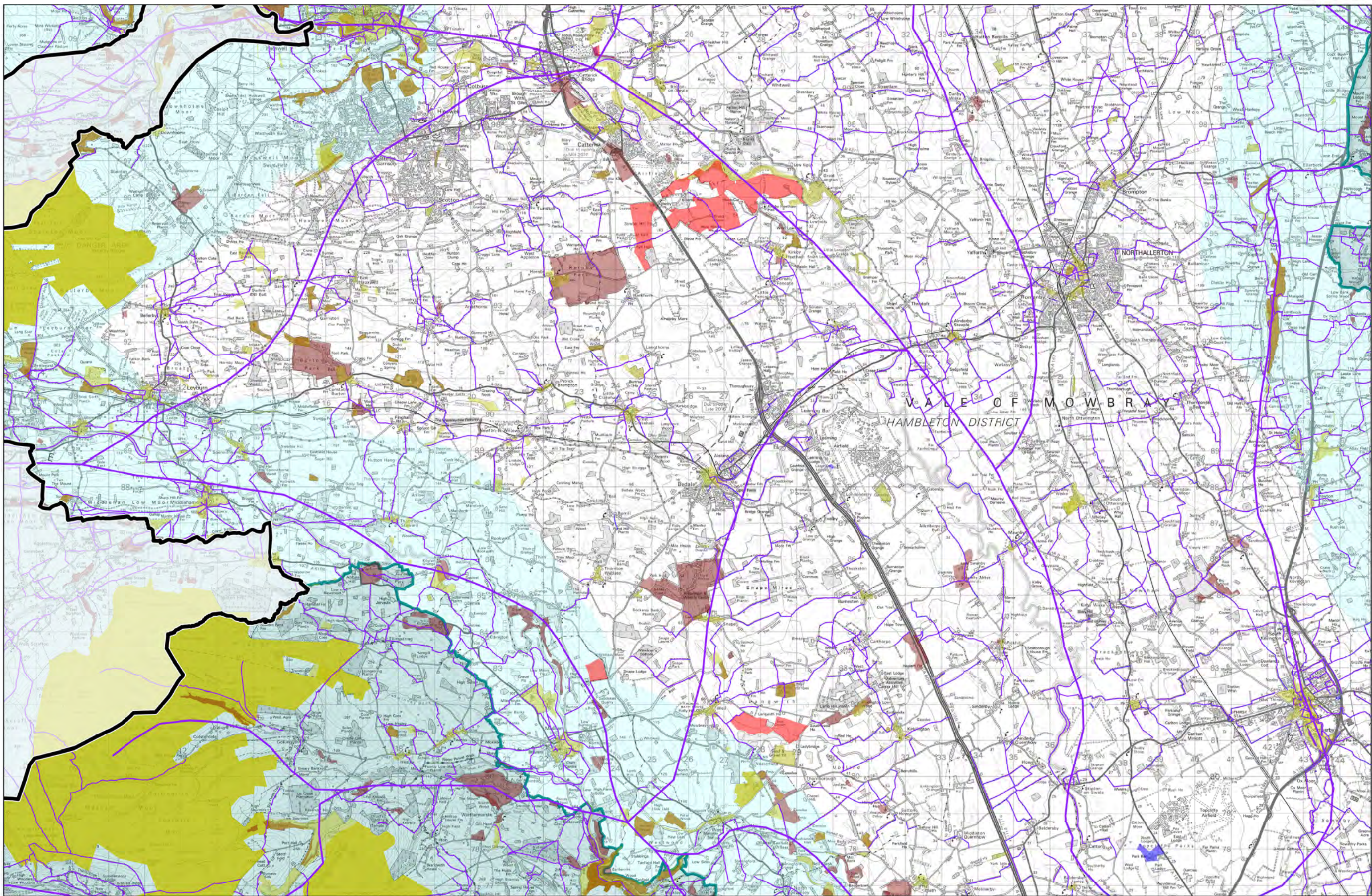
Environmental and Historic Designations - MAP THREE





Environmental and Historic Designations - MAP FOUR

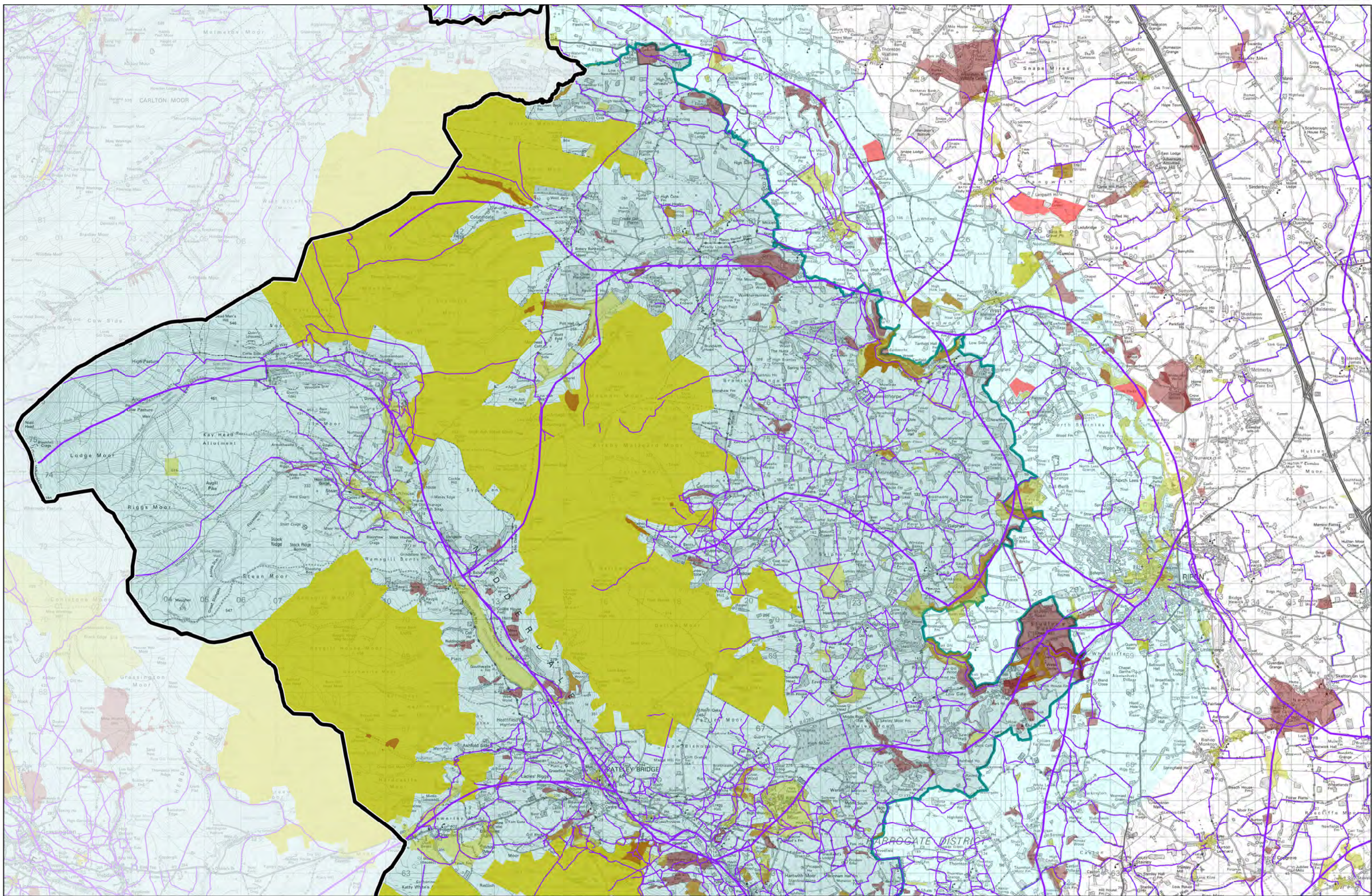




Environmental and Historic Designations - MAP FIVE

© Crown copyright. All rights reserved North Yorkshire County Council 100017946 2016. Contains Environment Agency information © Environment Agency and/or database right. © Natural England copyright 2016
© Historic England 2016. © Crown Copyright and database right 2016. The most publicly available up to date Historic England GIS Data can be obtained from <http://www.HistoricEngland.org.uk>

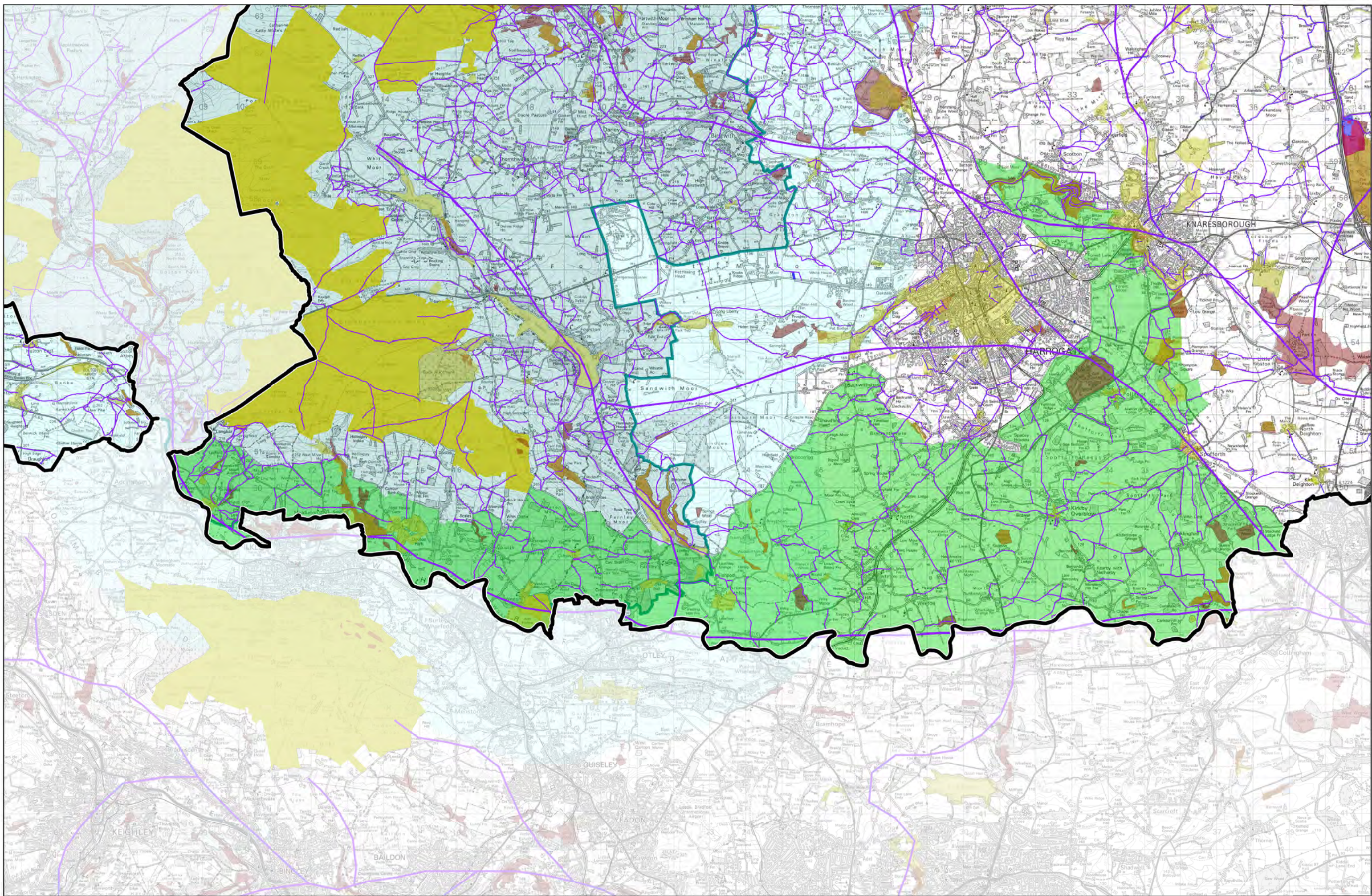




Environmental and Historic Designations - MAP SIX

© Crown copyright. All rights reserved North Yorkshire County Council 100017946 2016. Contains Environment Agency information © Environment Agency and/or database right. © Natural England copyright 2016
© Historic England 2016. © Crown Copyright and database right 2016. The most publicly available up to date Historic England GIS Data can be obtained from <http://www.HistoricEngland.org.uk>

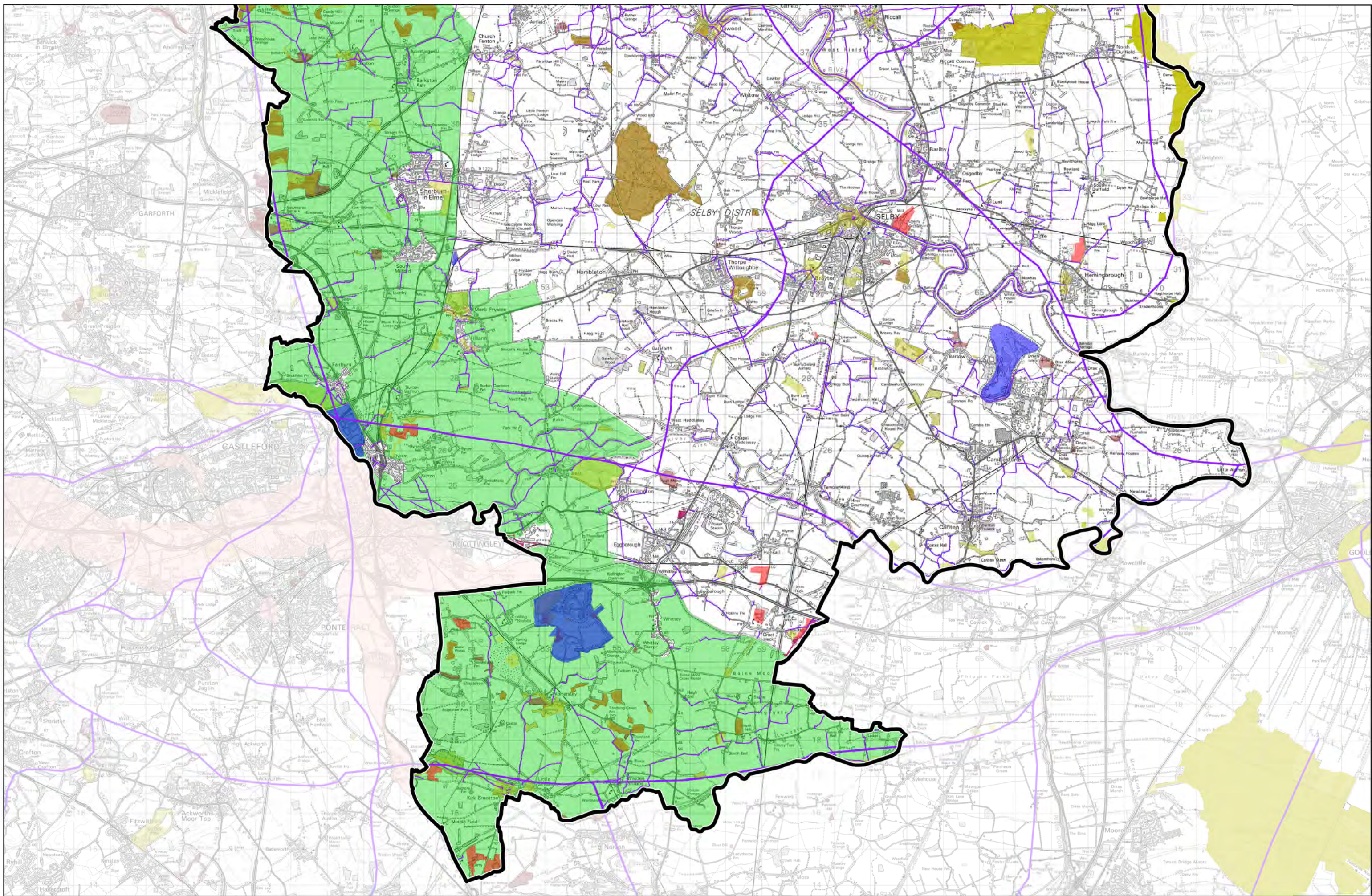




Environmental and Historic Designations - MAP SEVEN

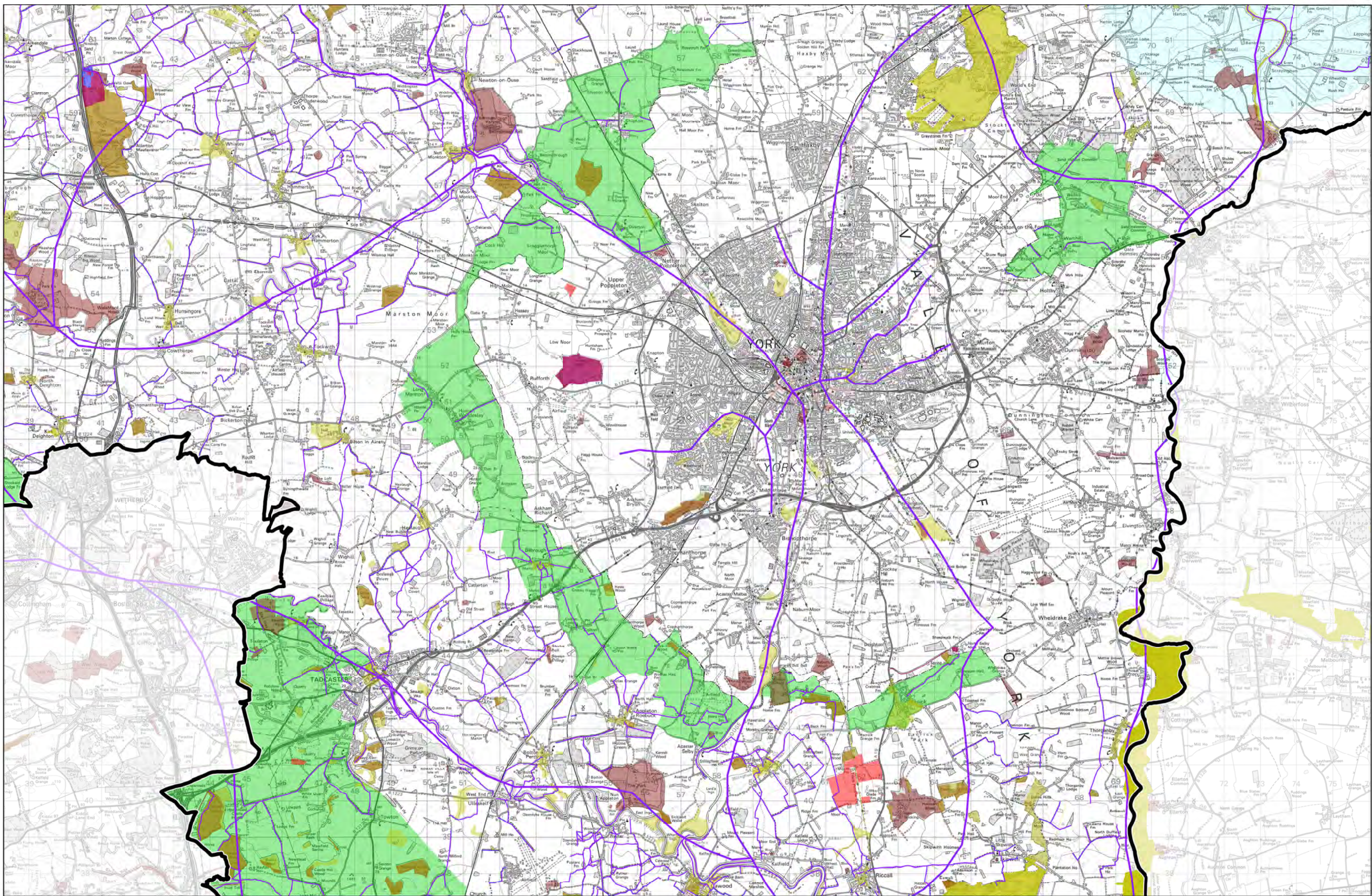
© Crown copyright. All rights reserved North Yorkshire County Council 100017946 2016. Contains Environment Agency information © Environment Agency and/or database right. © Natural England copyright 2016
© Historic England 2016. © Crown Copyright and database right 2016. The most publicly available up to date Historic England GIS Data can be obtained from <http://www.HistoricEngland.org.uk>





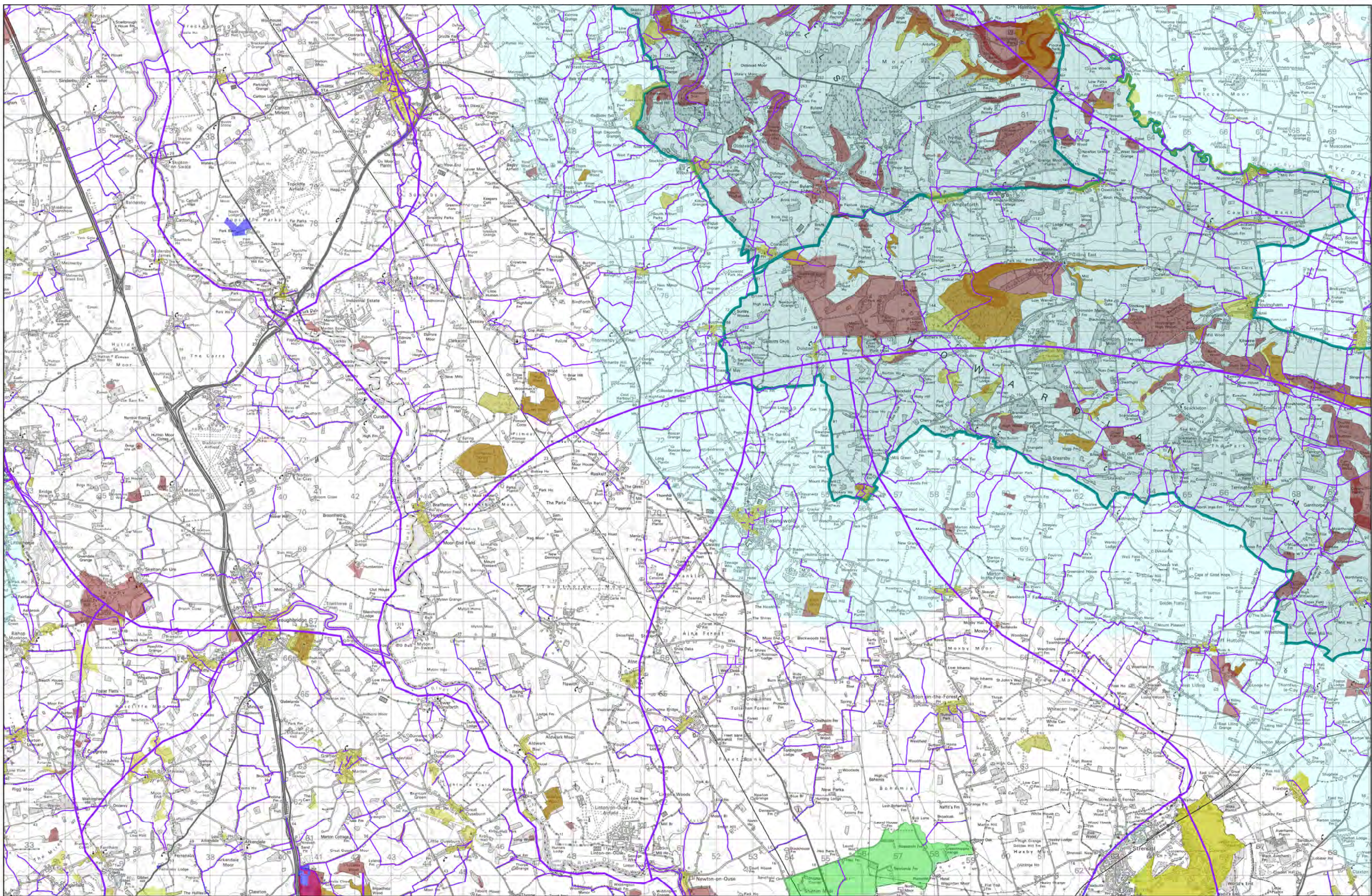
Environmental and Historic Designations - MAP EIGHT





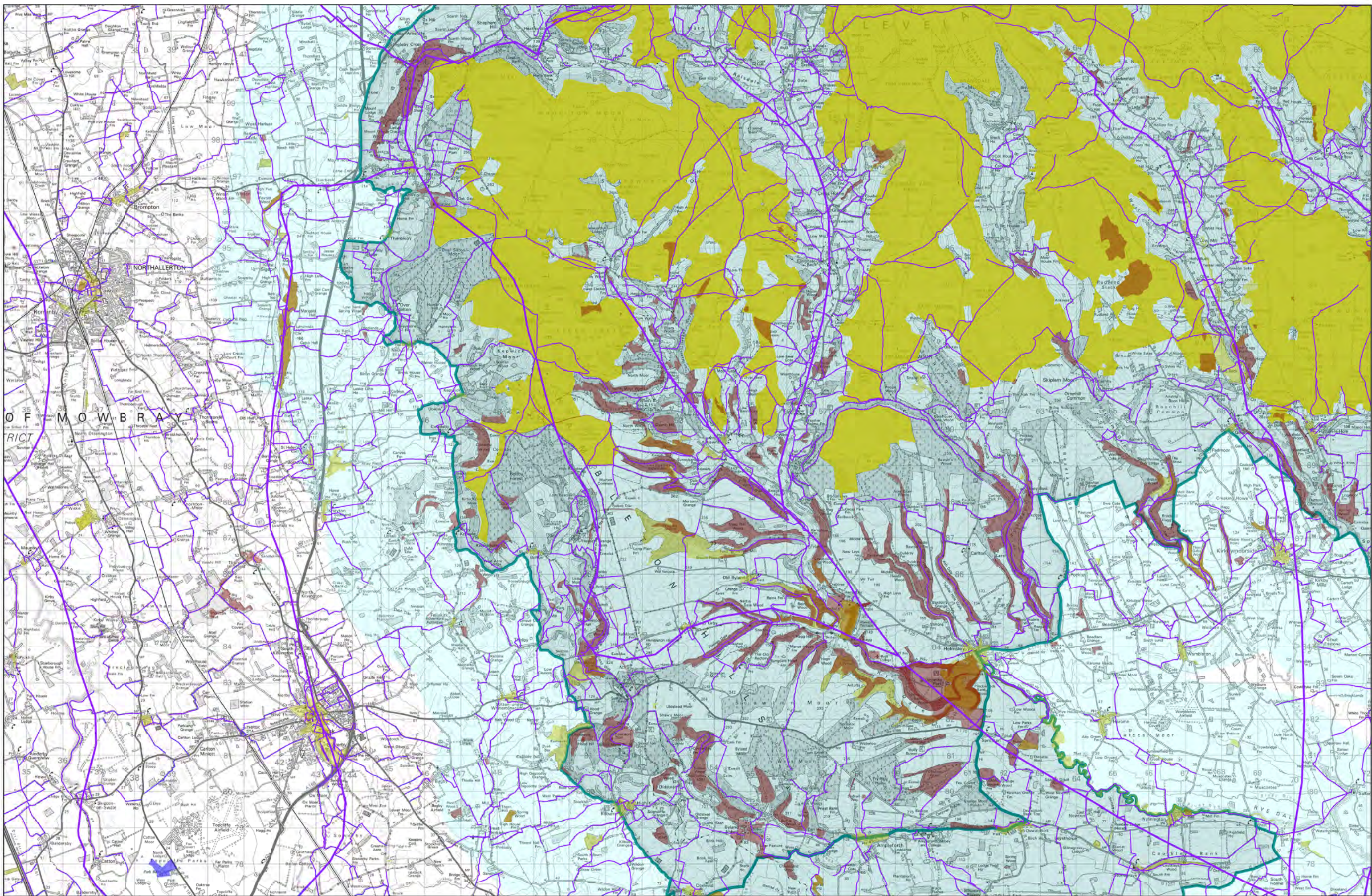
Environmental and Historic Designations - MAP NINE





Environmental and Historic Designations - MAP TEN

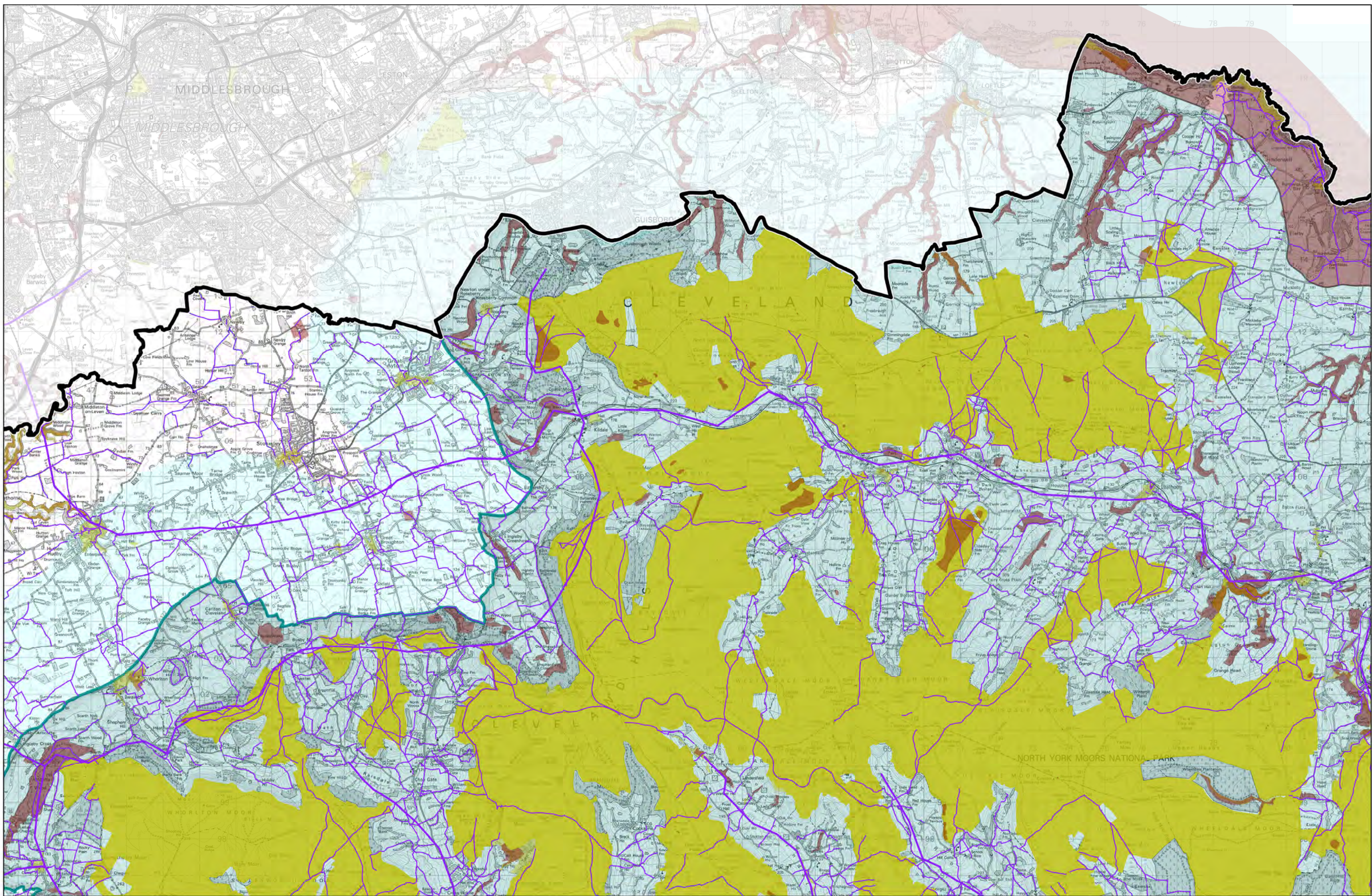




Environmental and Historic Designations - MAP ELEVEN

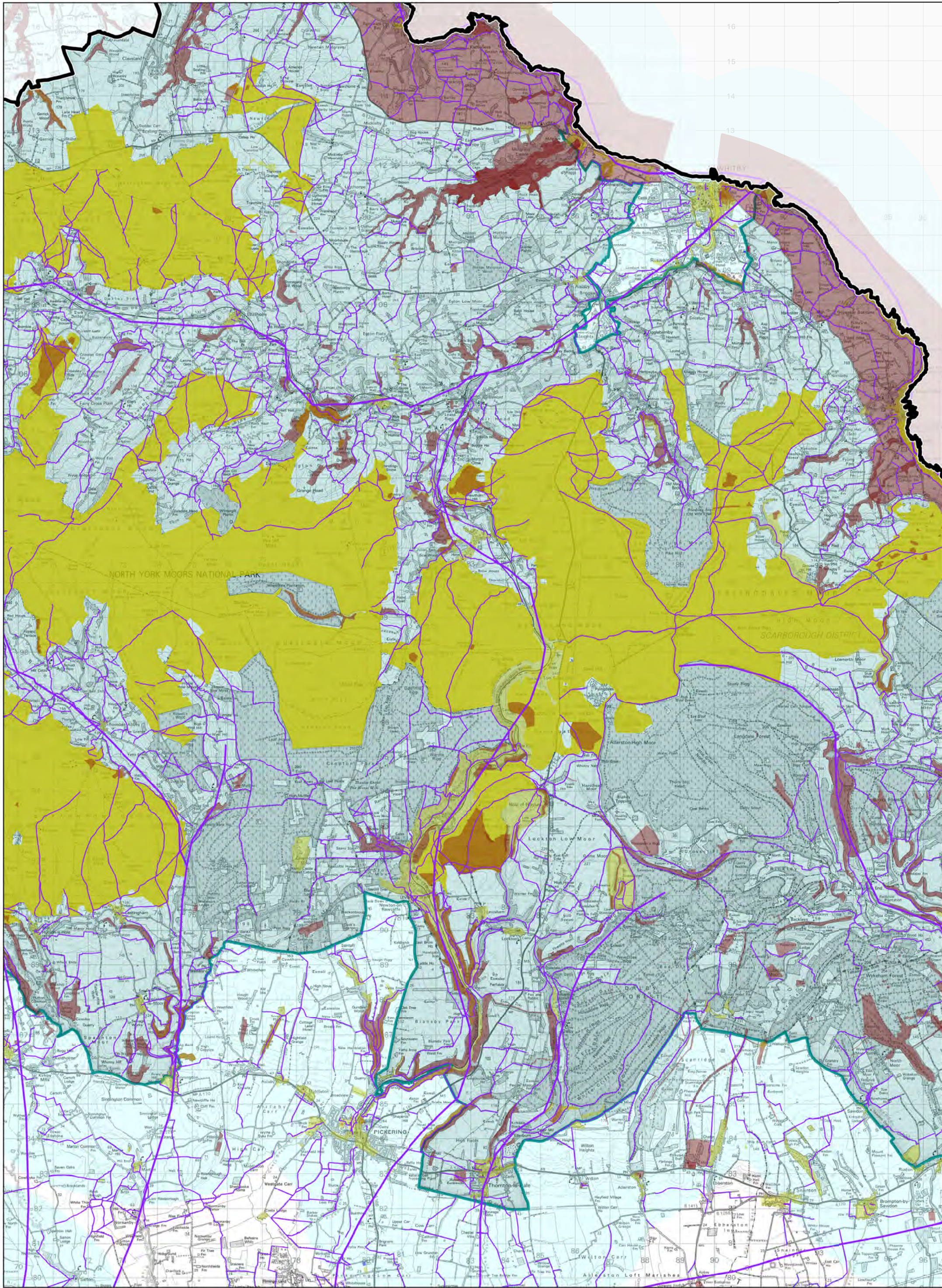
© Crown copyright. All rights reserved North Yorkshire County Council 100017946 2016. Contains Environment Agency information © Environment Agency and/or database right. © Natural England copyright 2016
© Historic England 2016. © Crown Copyright and database right 2016. The most publicly available up to date Historic England GIS Data can be obtained from <http://www.HistoricEngland.org.uk>





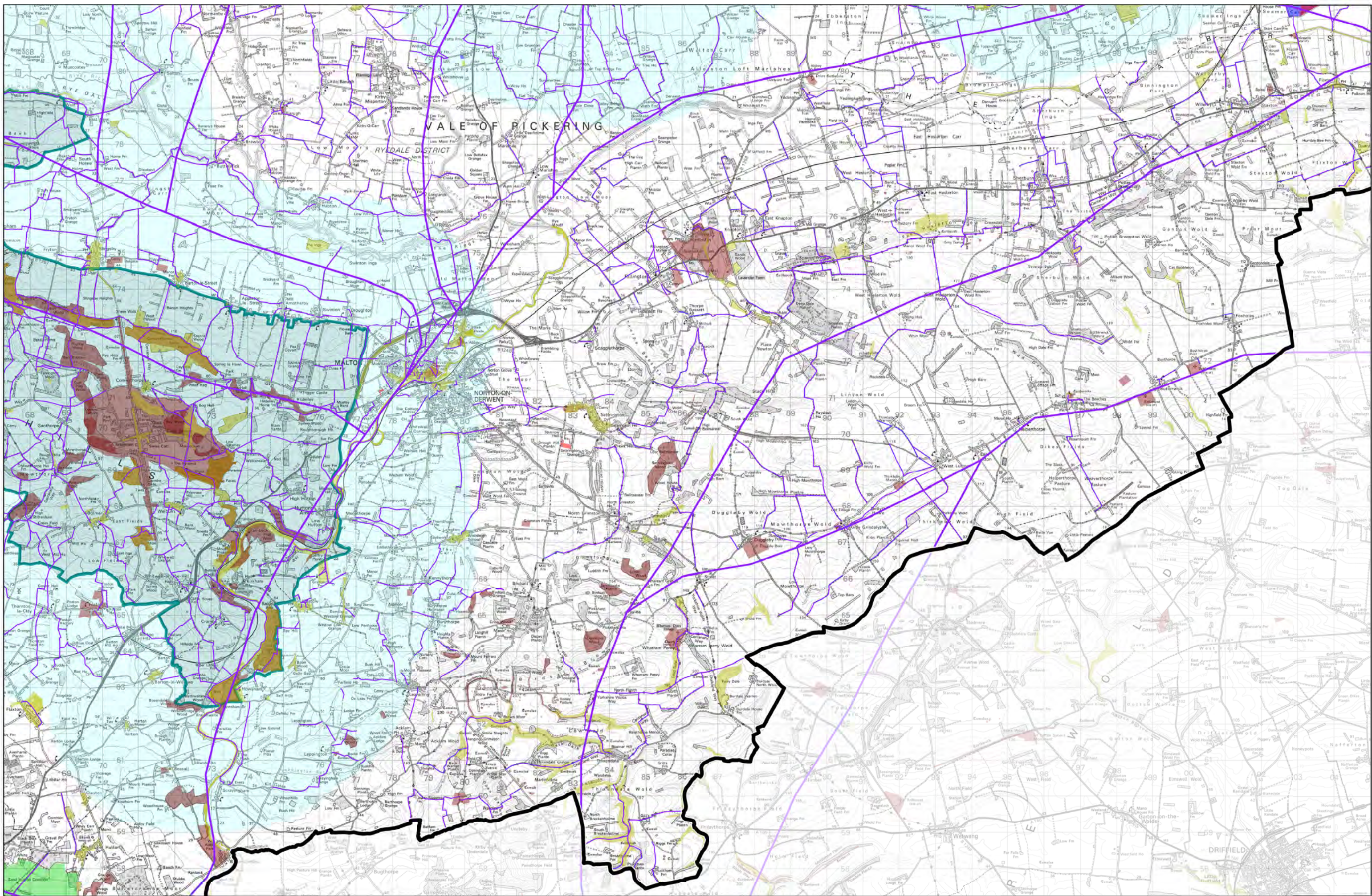
Environmental and Historic Designations - MAP TWELVE





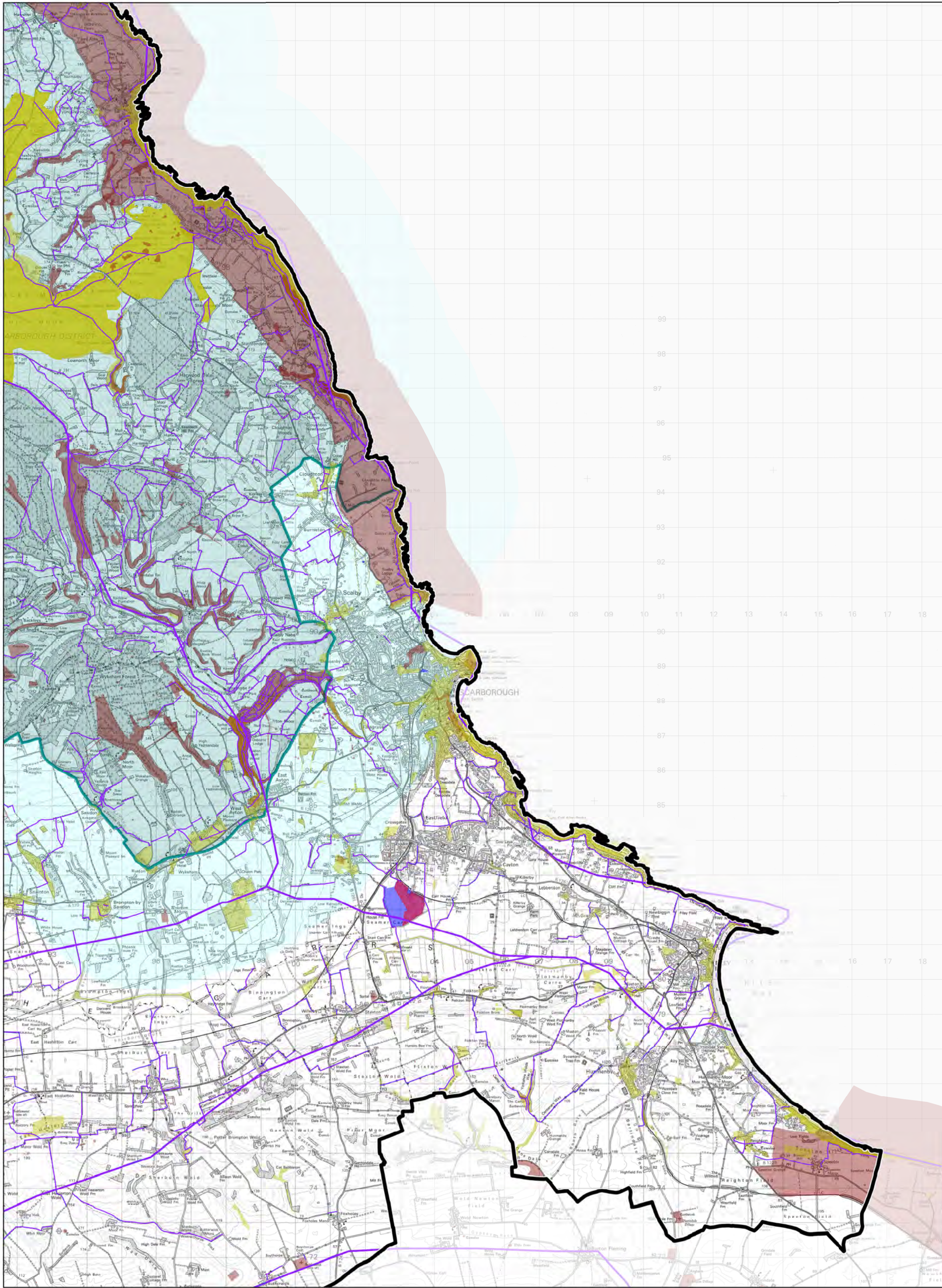
Environmental and Historic Designations - MAP THIRTEEN





Environmental and Historic Designations - MAP FOURTEEN





Environmental and Historic Designations - MAP FIFTEEN



Minerals Resource Safeguarding Map - Key & Policy Reference



Safeguarded Strategic Waste Sites



Site Allocations



Safeguarded Ancilliary Infrastructure - S05, I02



Safeguarded Railheads and Wharves - D03, I01, S04



Safeguarded Surface Mineral Resource (Sand & Gravel, Crushed Rock, Brick Clay, Building Stone, Silica Sand & Shallow Coal) - S01, S02, S06



Safeguarded Deep Mineral Resource (Potash Safeguarding Area) - S01, S02, S06



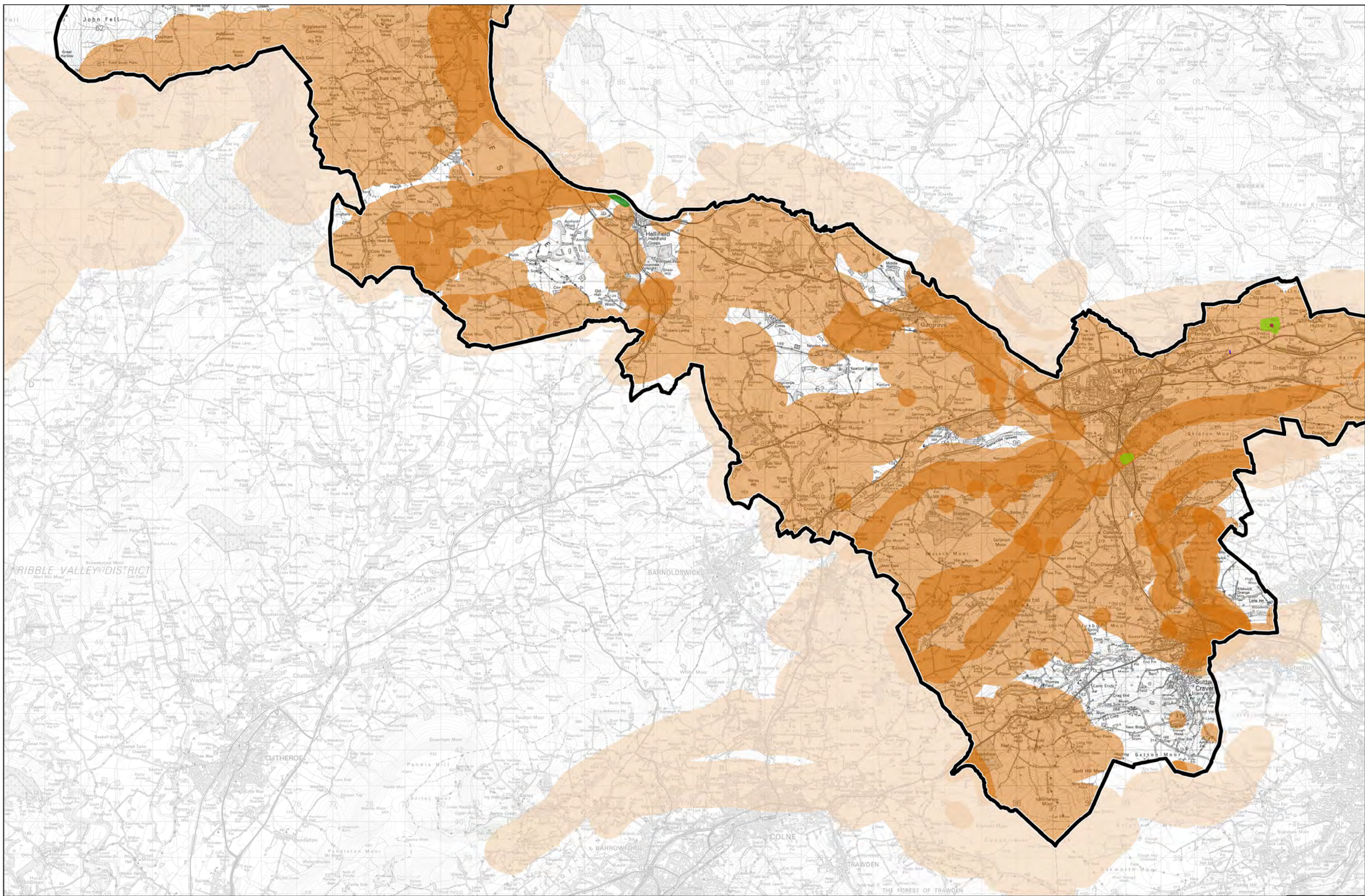
Safeguarded Deep Mineral Resource (2km buffer Potash Safeguarding Area) - S01, S02, S06



Areas of Search - M07

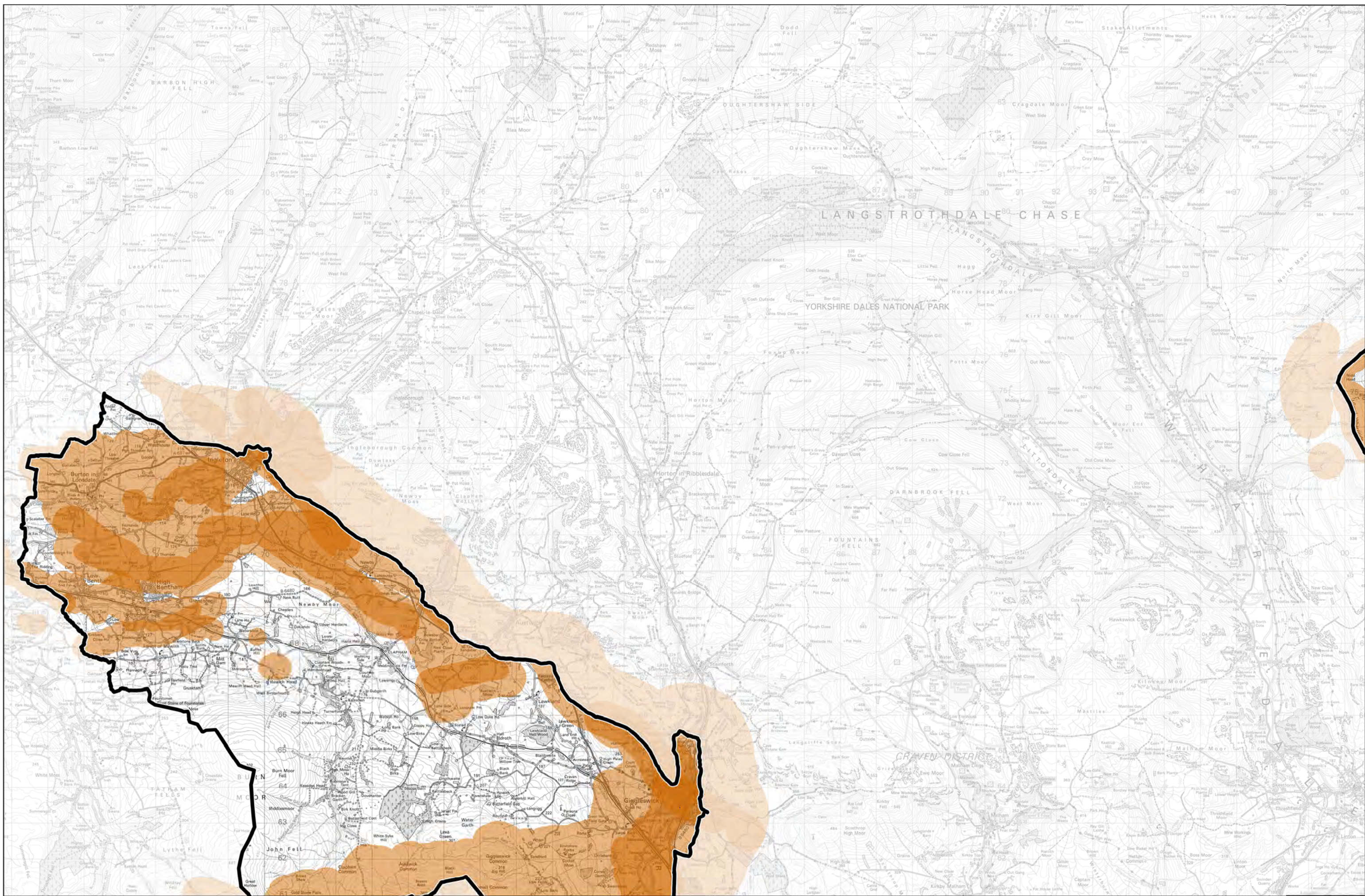


Planning area boundary



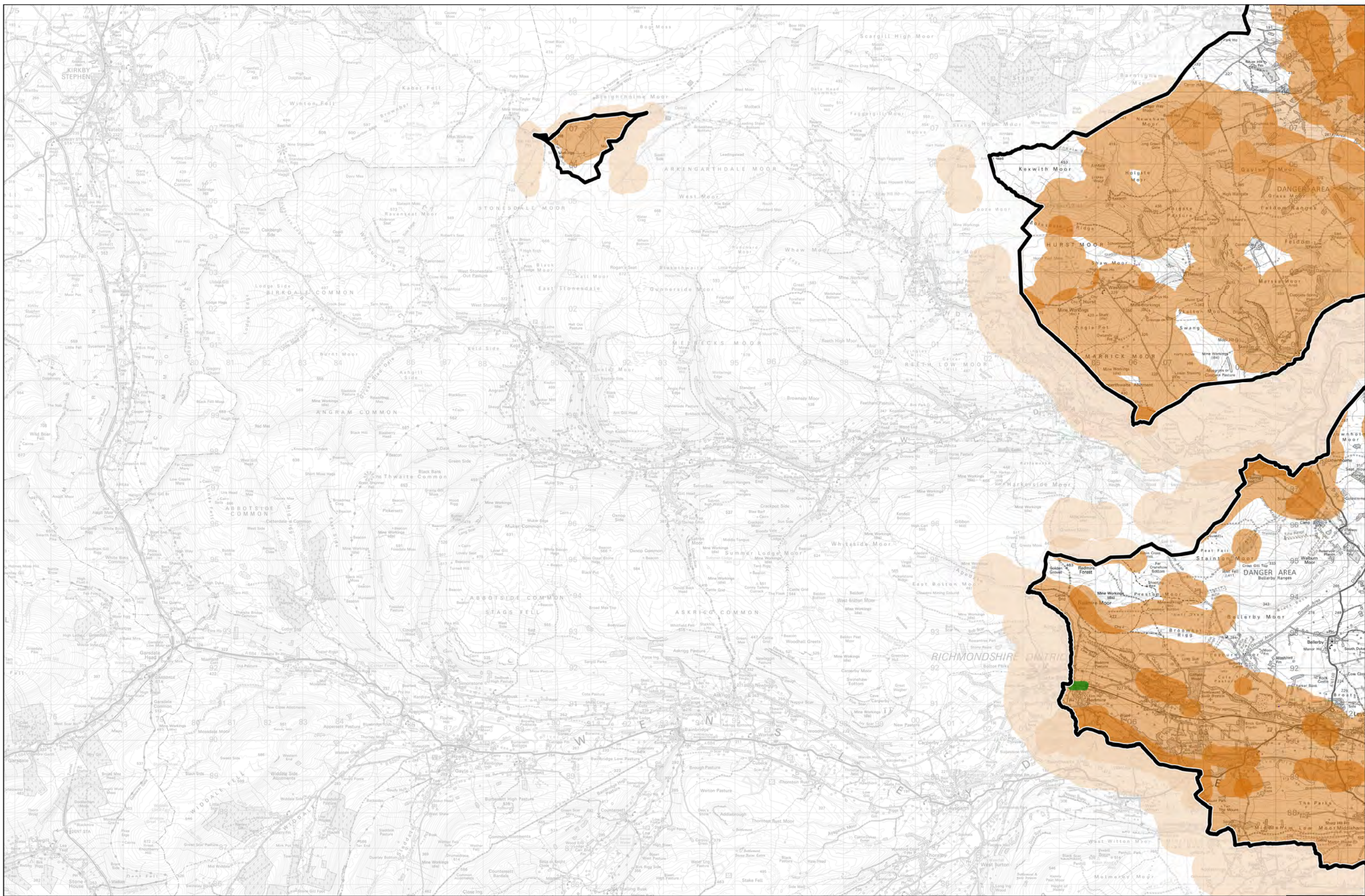
Minerals Resource Safeguarding Maps - MAP ONE





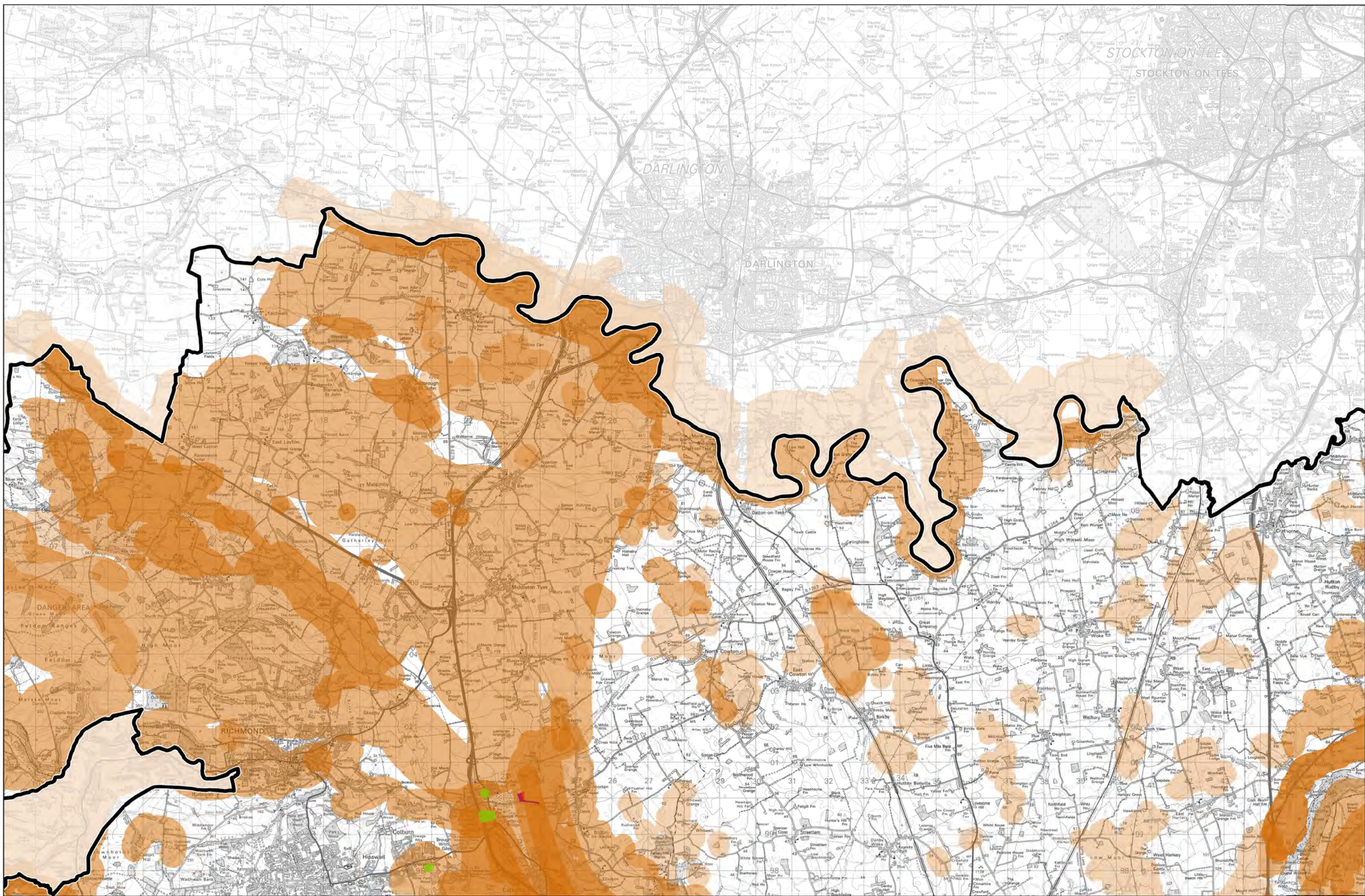
Minerals Resource Safeguarding Maps - MAP TWO





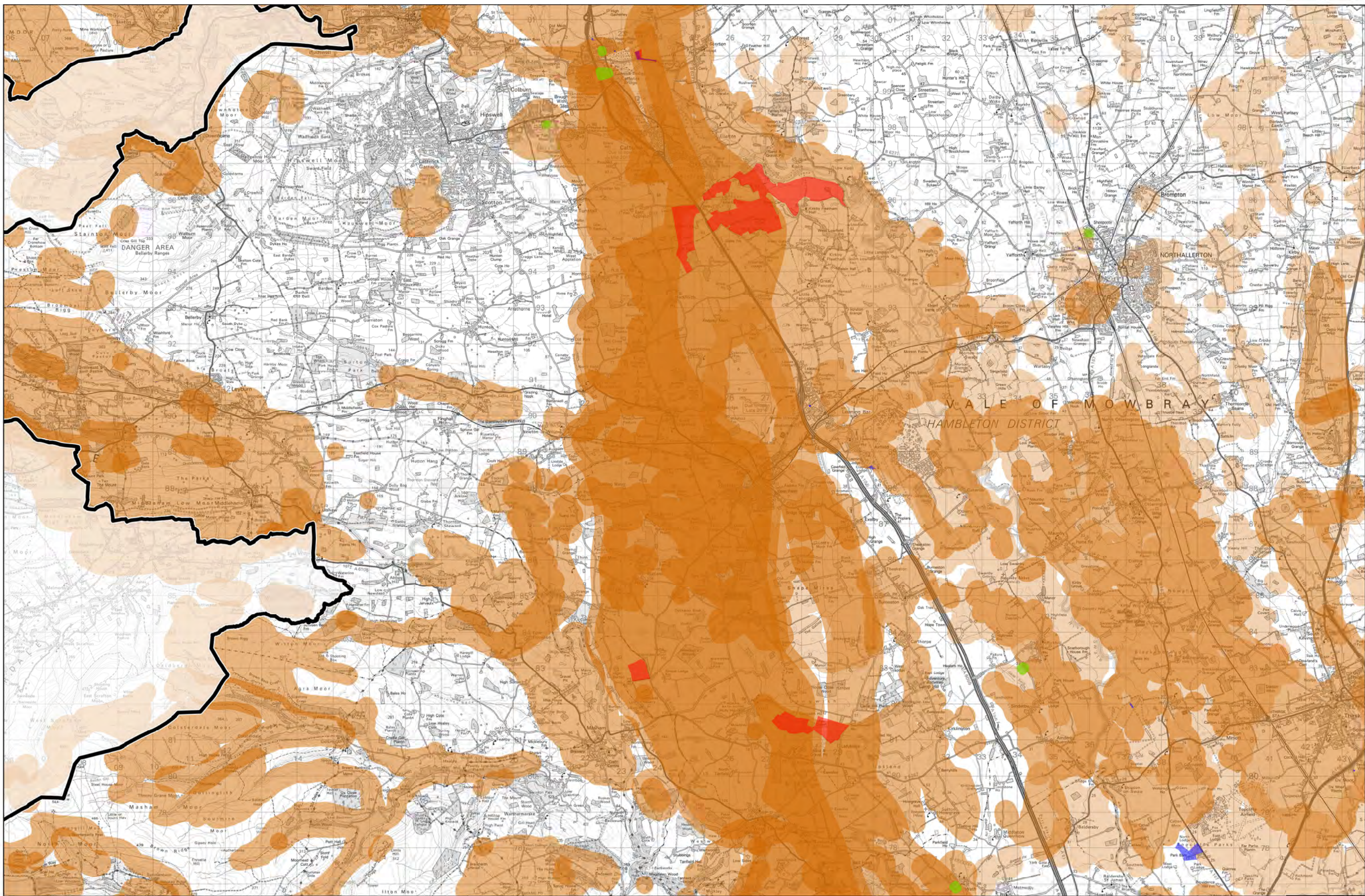
Minerals Resource Safeguarding Maps - MAP THREE





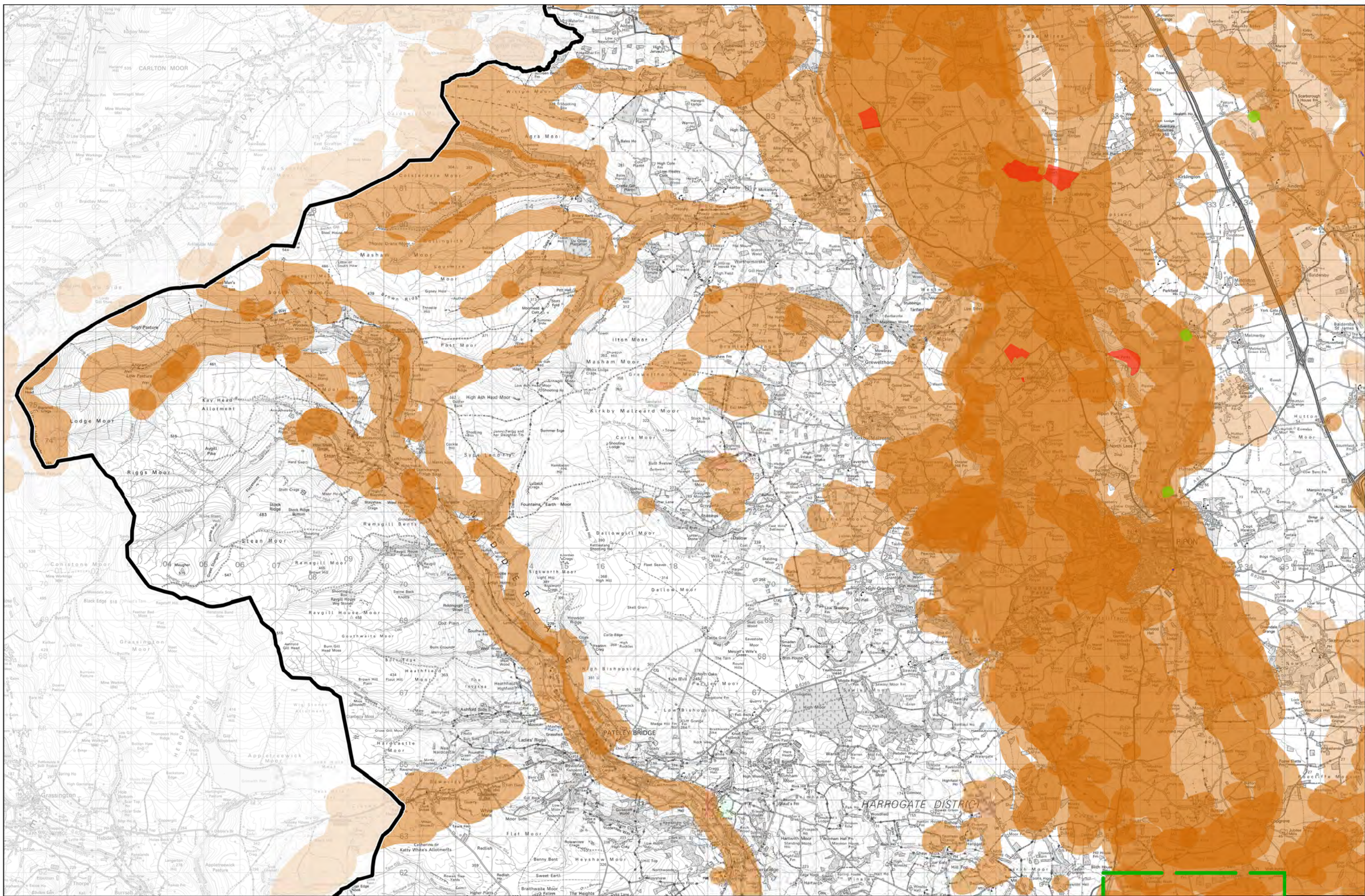
Minerals Resource Safeguarding Maps - MAP FOUR





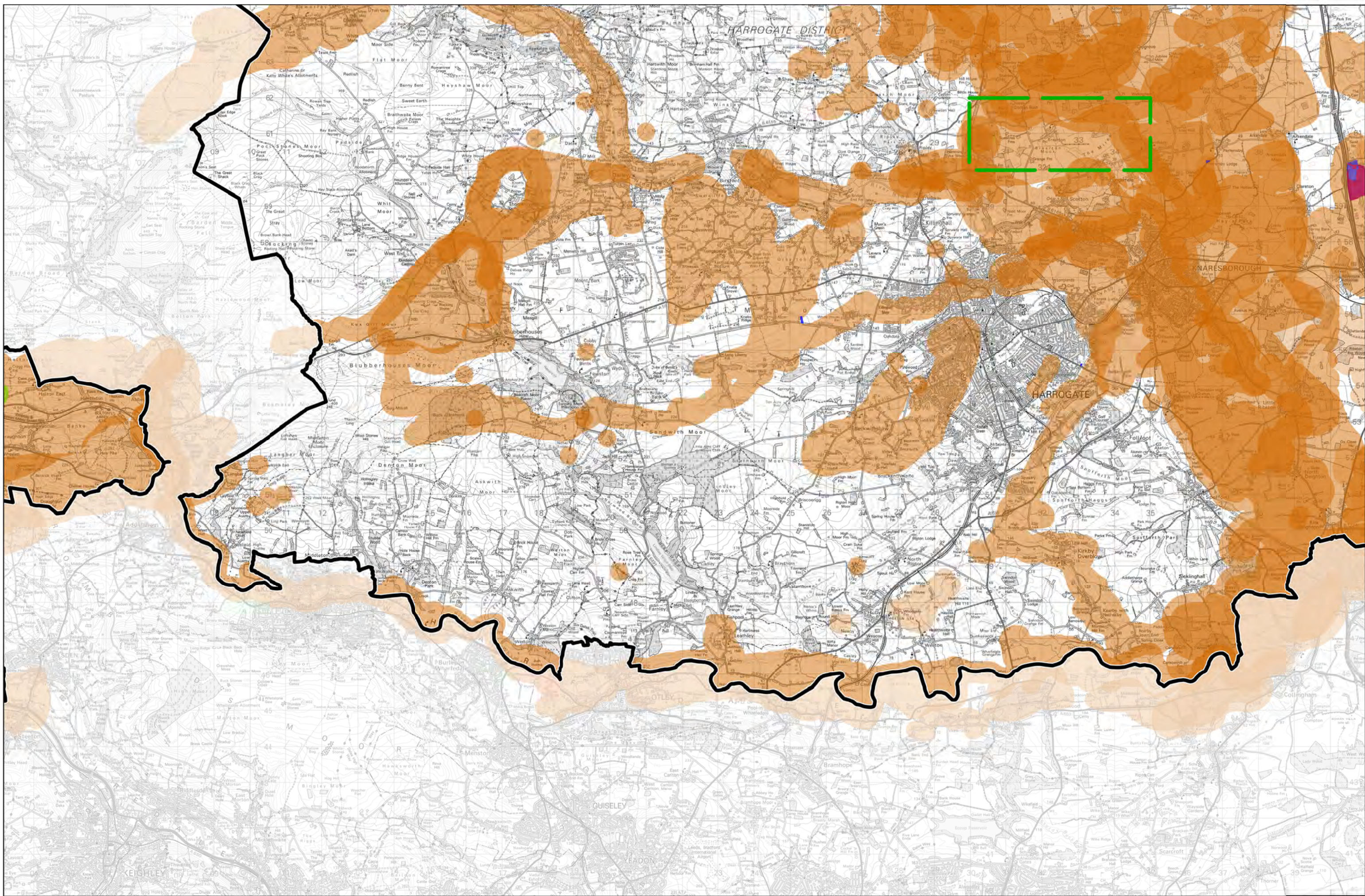
Minerals Resource Safeguarding Maps - MAP FIVE





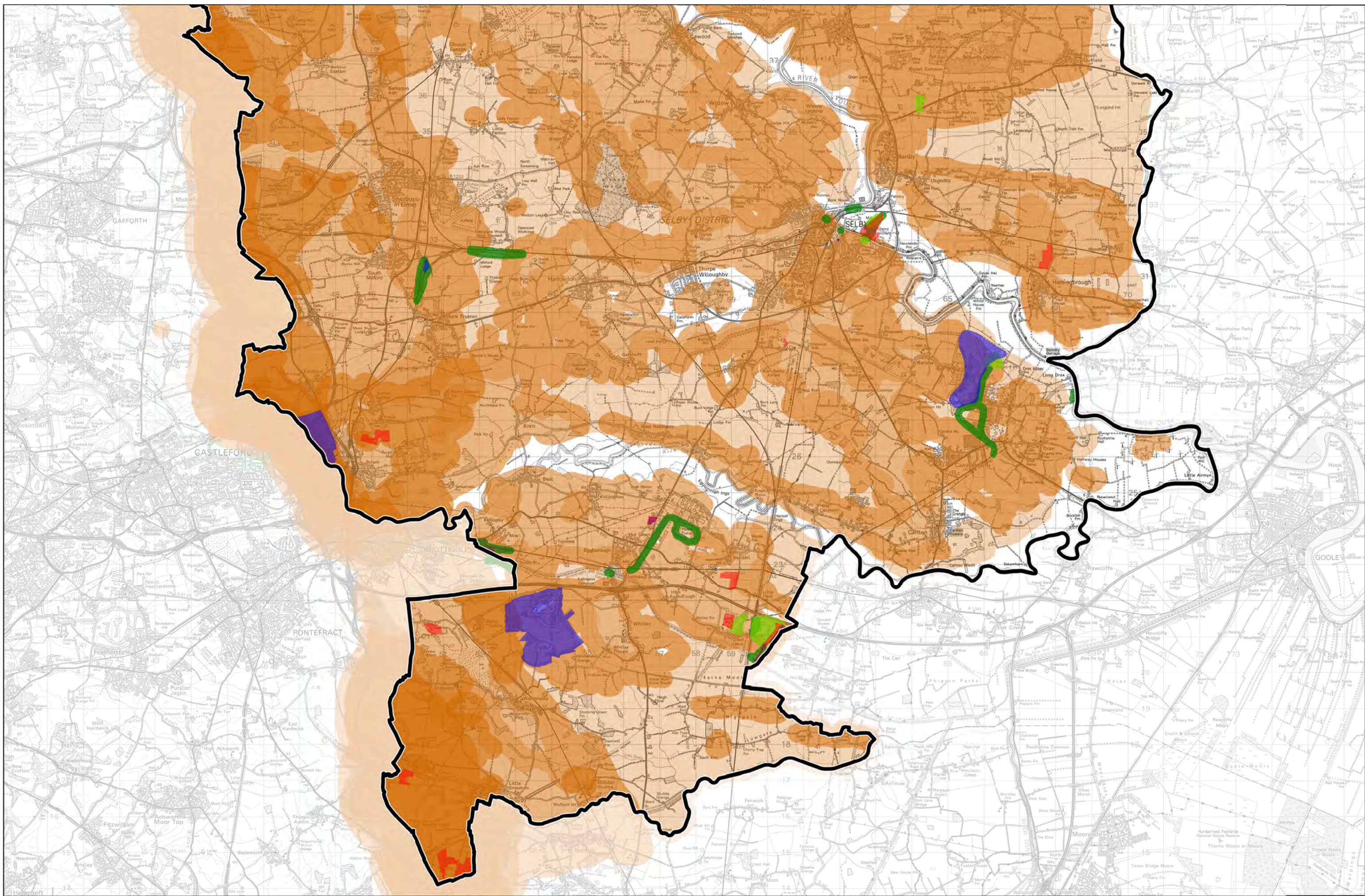
Minerals Resource Safeguarding Maps - MAP SIX





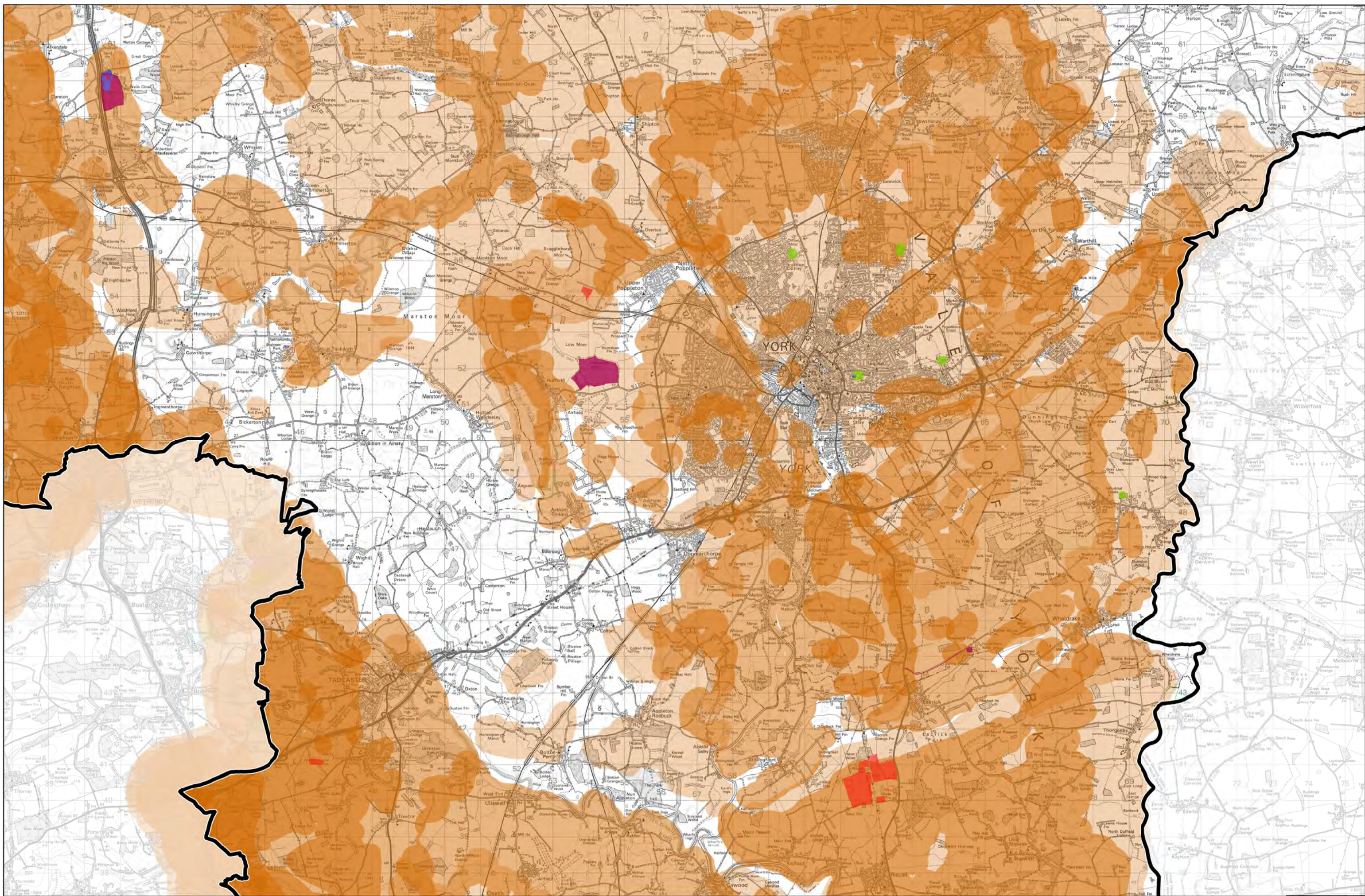
Minerals Resource Safeguarding Maps - MAP SEVEN





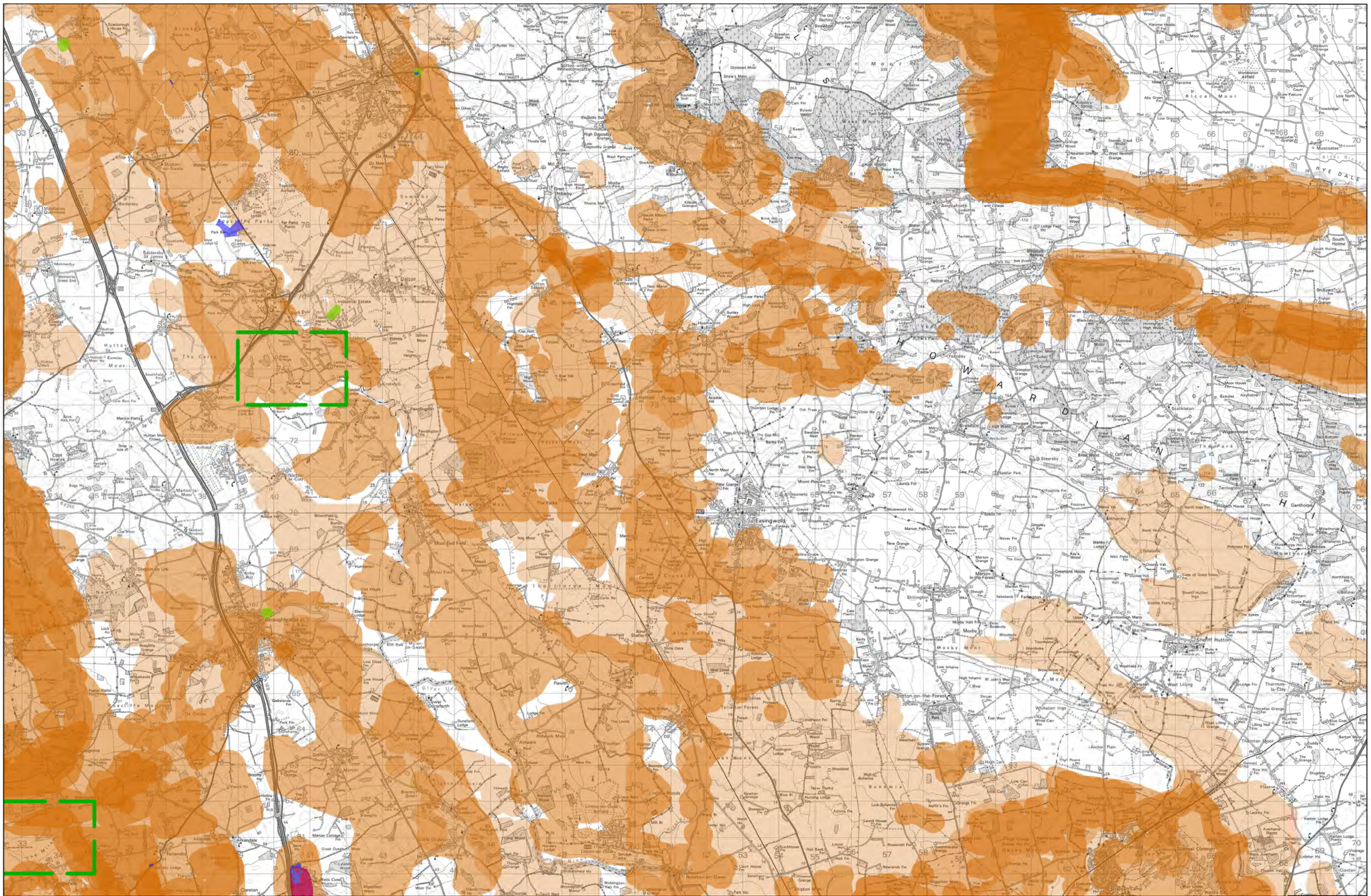
Minerals Resource Safeguarding Maps - MAP EIGHT





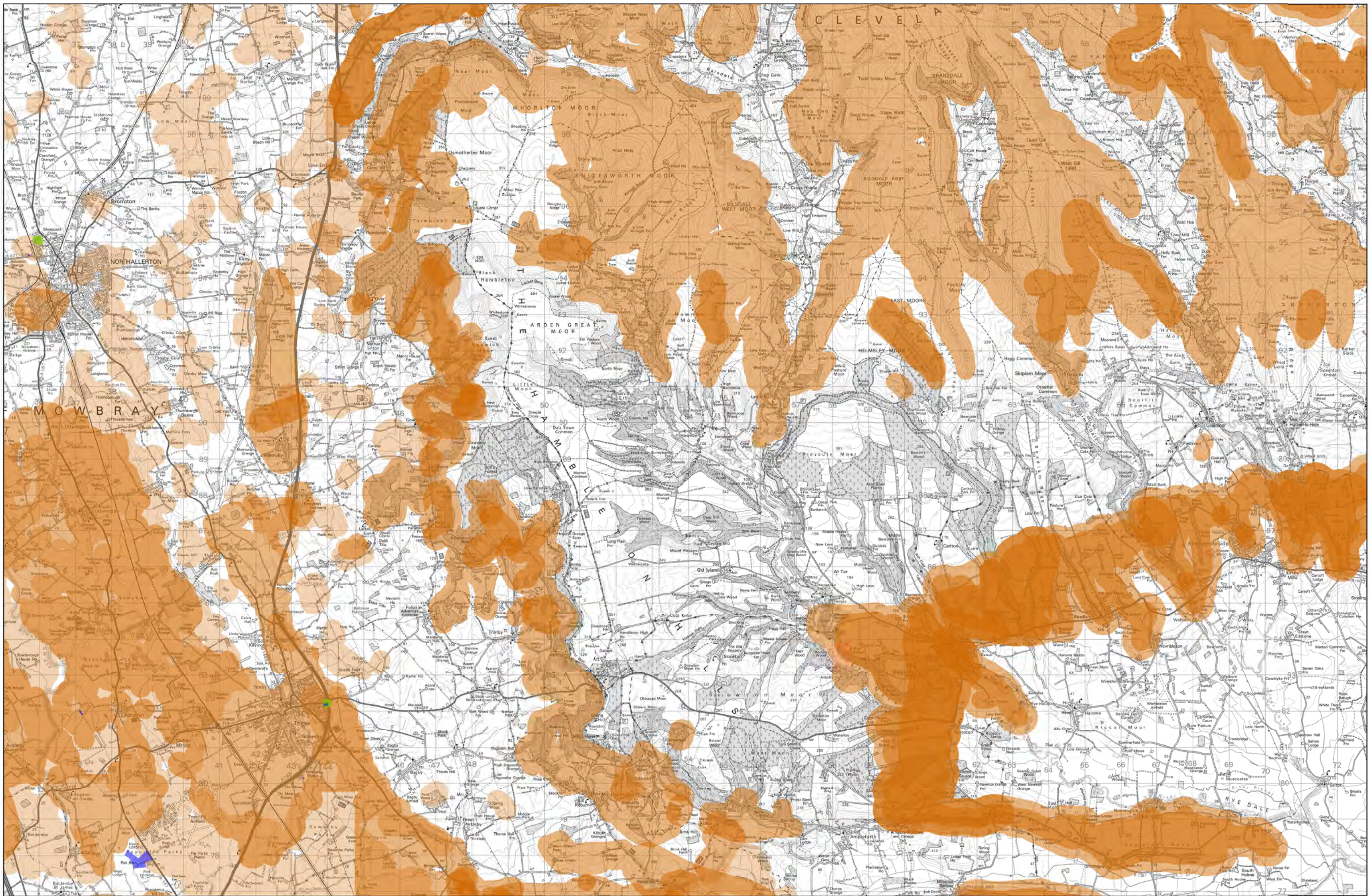
Minerals Resource Safeguarding Maps - MAP NINE





Minerals Resource Safeguarding Maps - MAP TEN

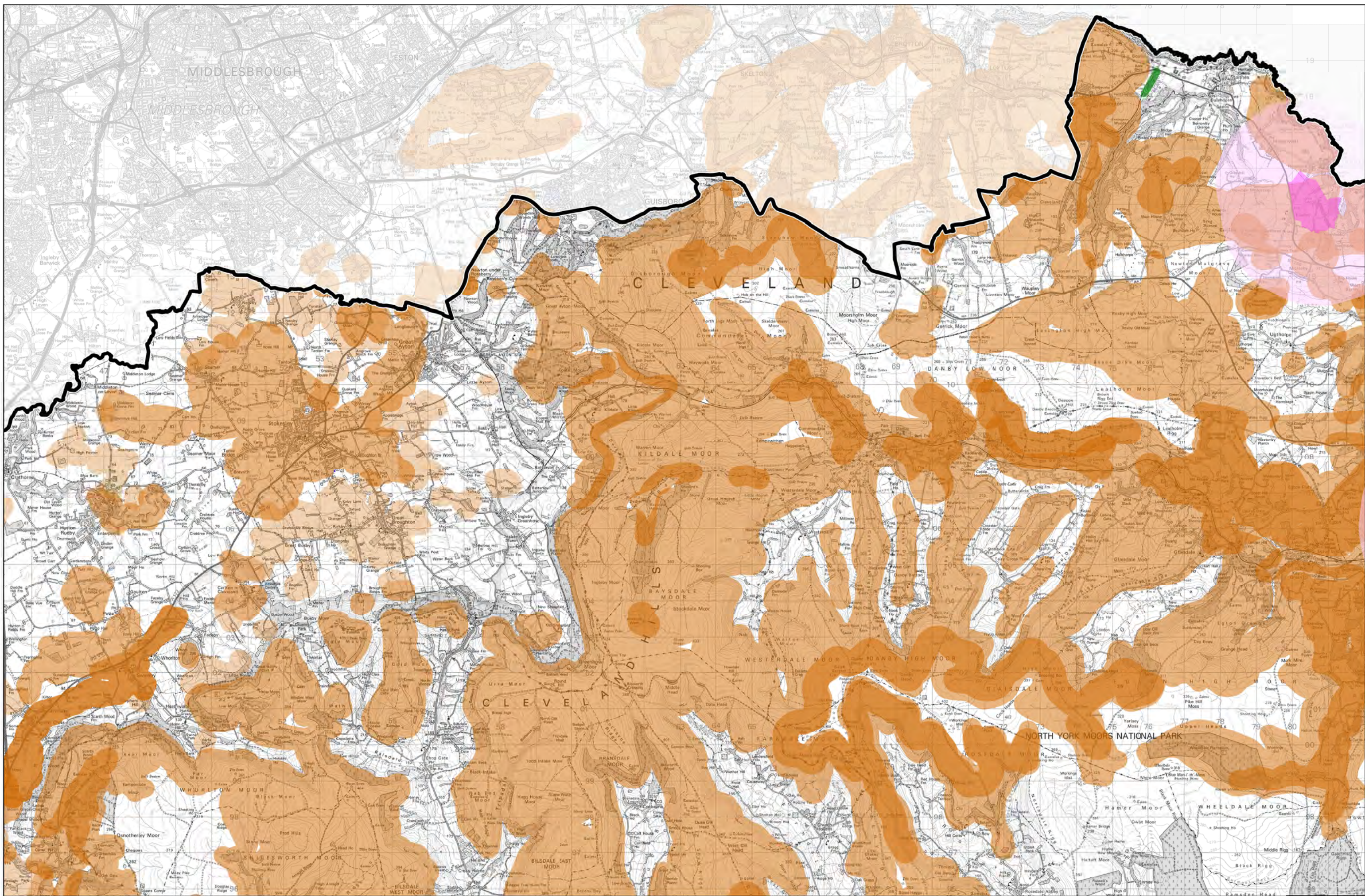




Minerals Resource Safeguarding Maps - MAP ELEVEN

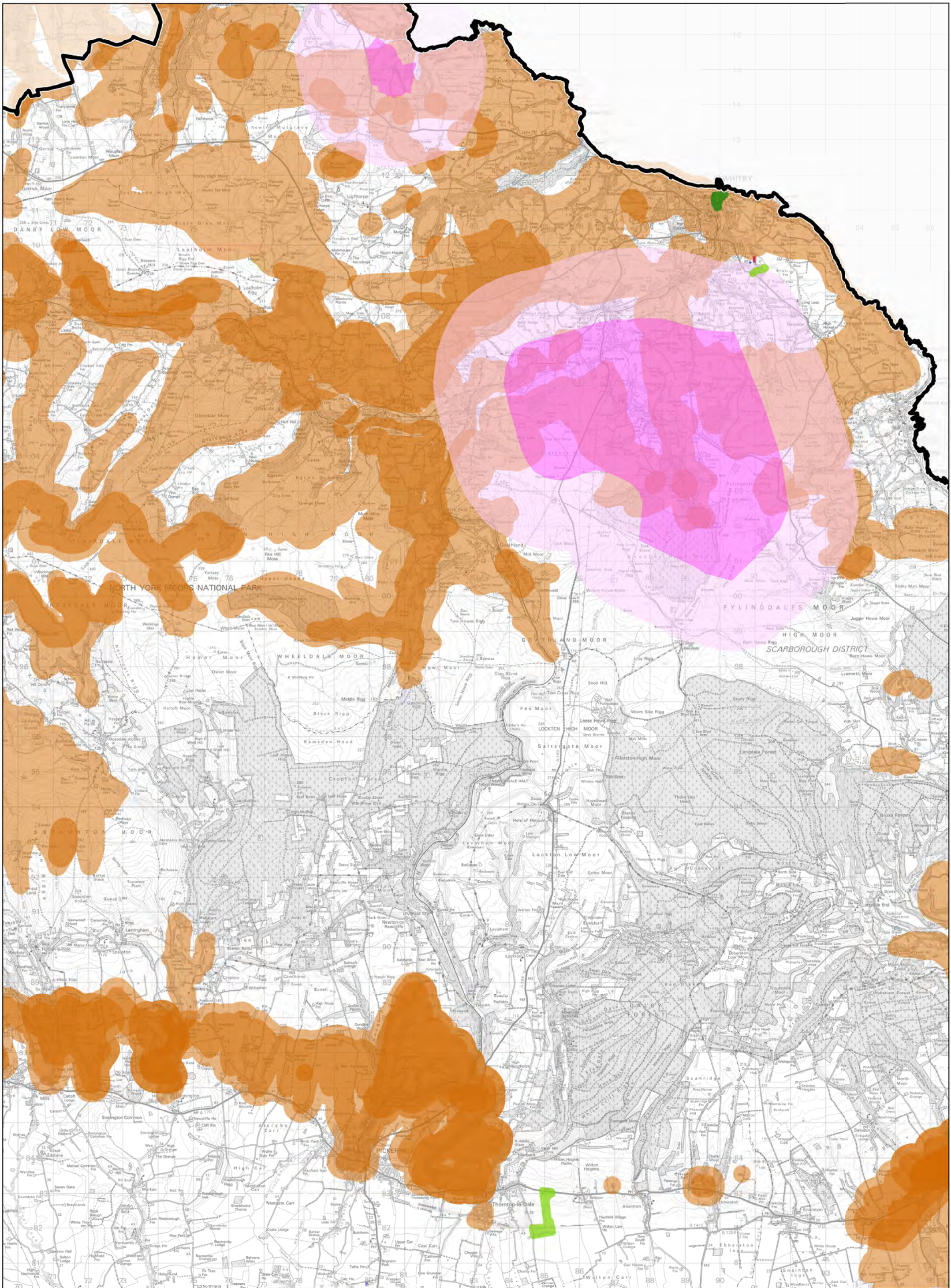
© Crown copyright. All rights reserved North Yorkshire County Council 100017946 2016. Reproduced with the permission of the British Geological Survey ©NERC. All rights Reserved





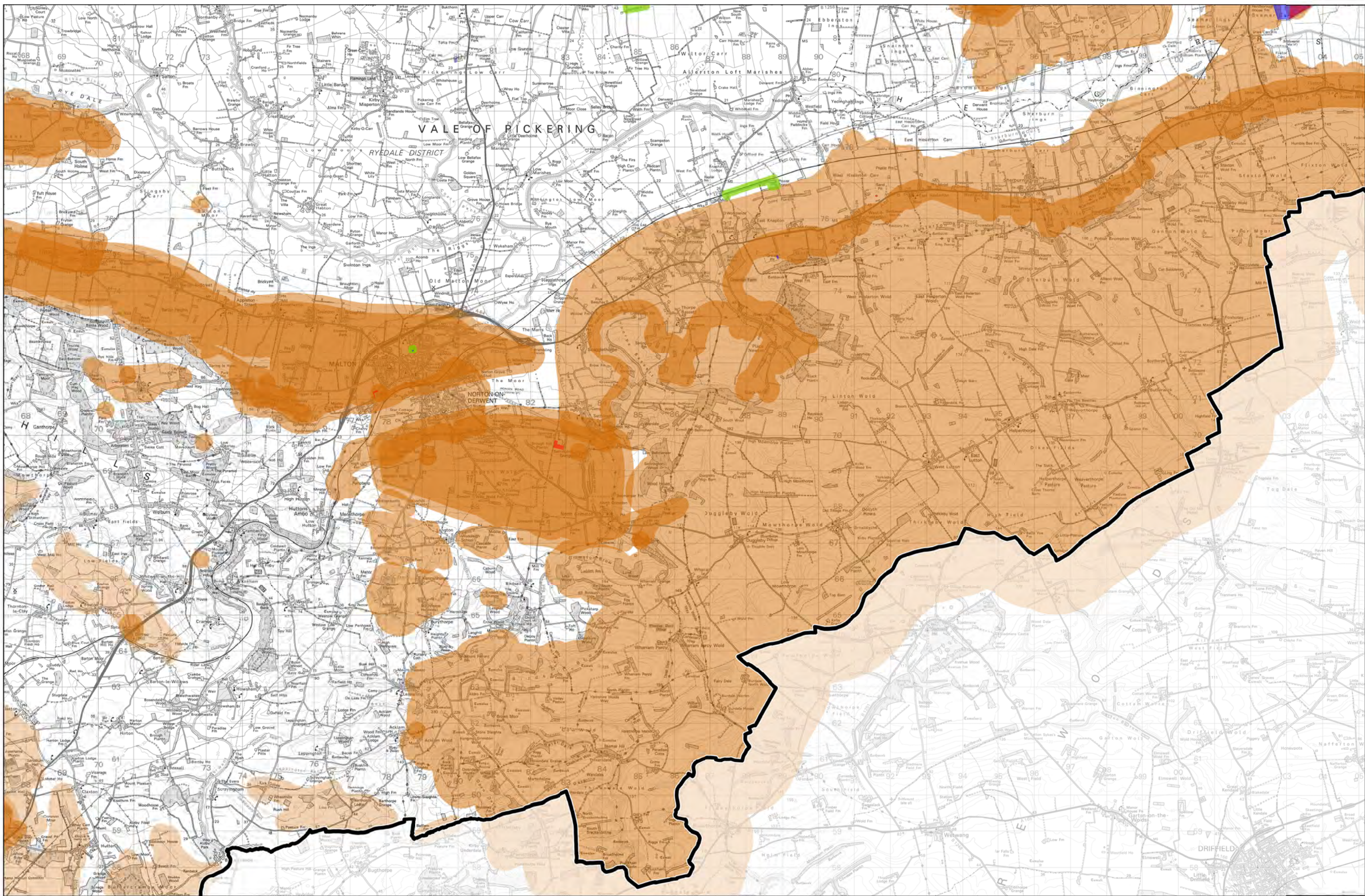
Minerals Resource Safeguarding Maps - MAP TWELVE





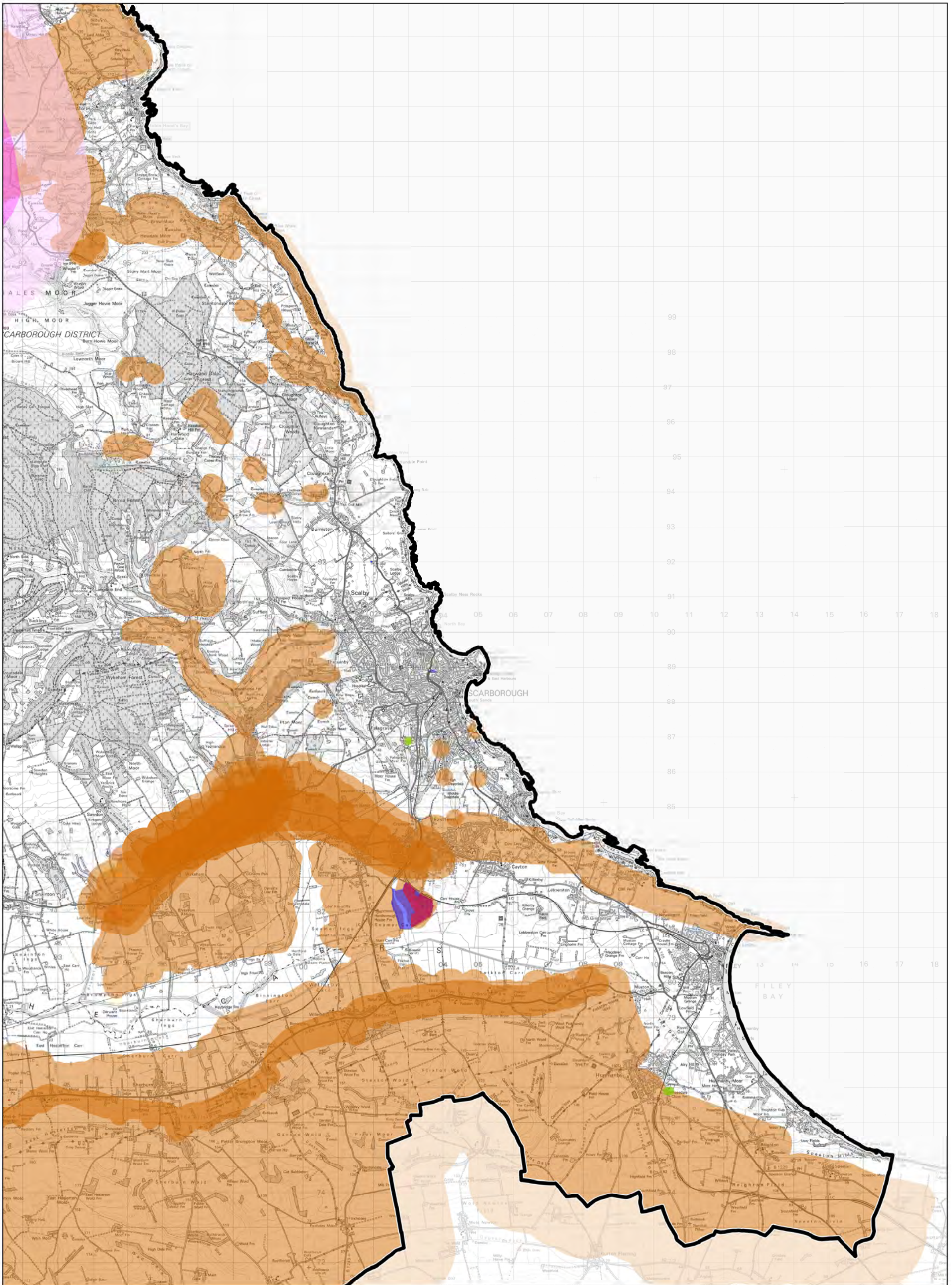
Minerals Resource Safeguarding Maps - MAP THIRTEEN





Minerals Resource Safeguarding Maps - MAP FOURTEEN





Minerals Resource Safeguarding Maps - MAP FIFTEEN



Contact us

Minerals and Waste Joint Plan Team Planning Services, North Yorkshire County Council, County Hall, Northallerton, North Yorkshire, DL7 8AH

Tel: **01609 780780** Email: **mwjointplan@northyorks.gov.uk**