

**Maps of new and  
revised site  
boundaries included  
in the Addendum of  
Proposed Changes  
(CD09)**

February 2018

## **Maps of revised and additional sites included in Addendum of Proposed Changes (CD09)**

The Addendum of Proposed Changes to Publication Draft July 2017 (CD09), includes changes to some map boundaries and also the inclusion of a new site. The maps referenced are

PC102 – MJP21 – Killerby

PC104 – MJP17 - Land South of Catterick

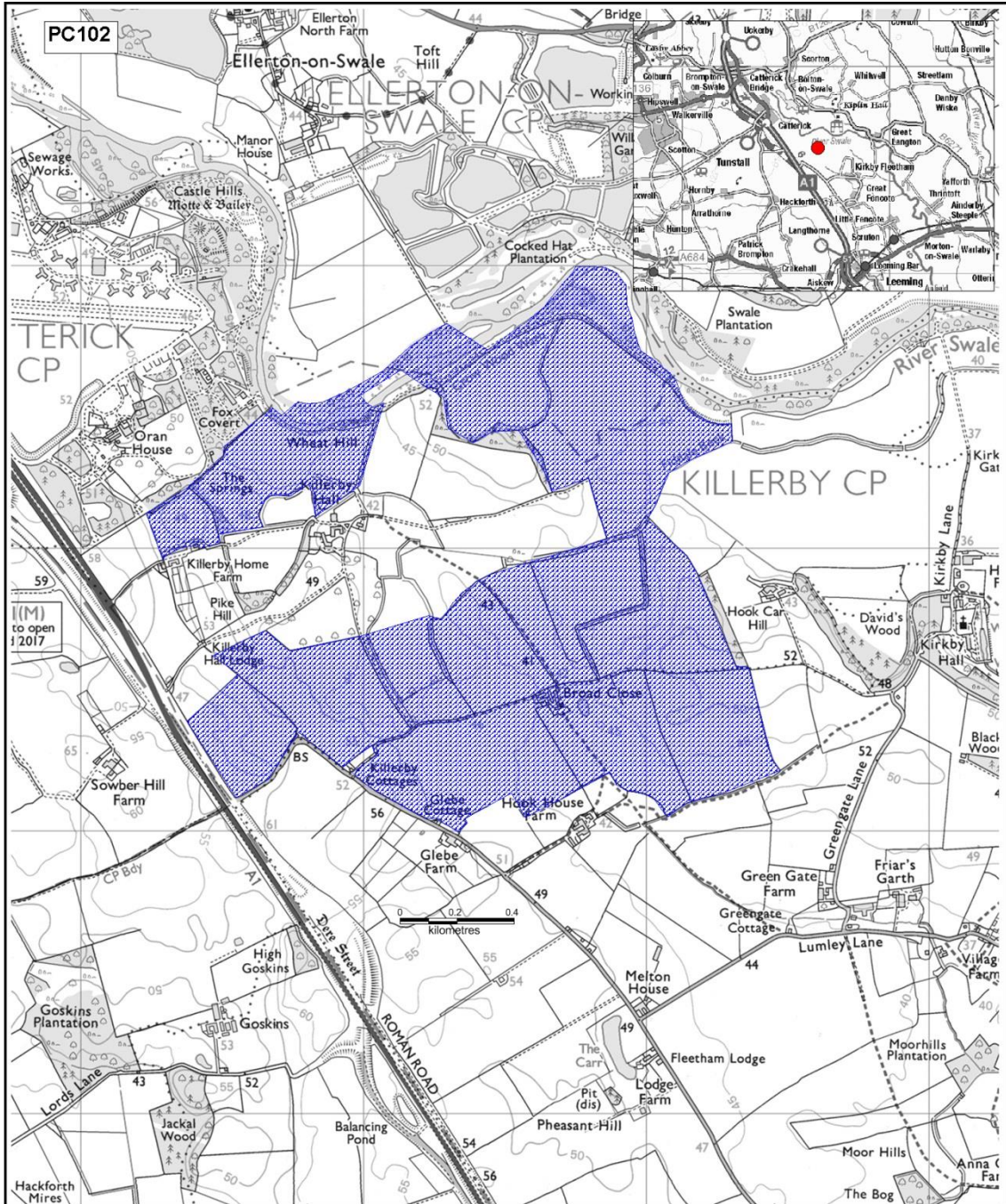
PC110 – Southmoor Energy Centre (safeguarded waste site)

PC112 – Kellingley (safeguarded ancillary infrastructure site)

PC113 – Showfield Lane (new safeguarded waste site).

The revised maps are included below:

MJP21 – Killerby



**Site Reference: MJP21**

**Site Name: Land at Killerby**

**Site Area** 



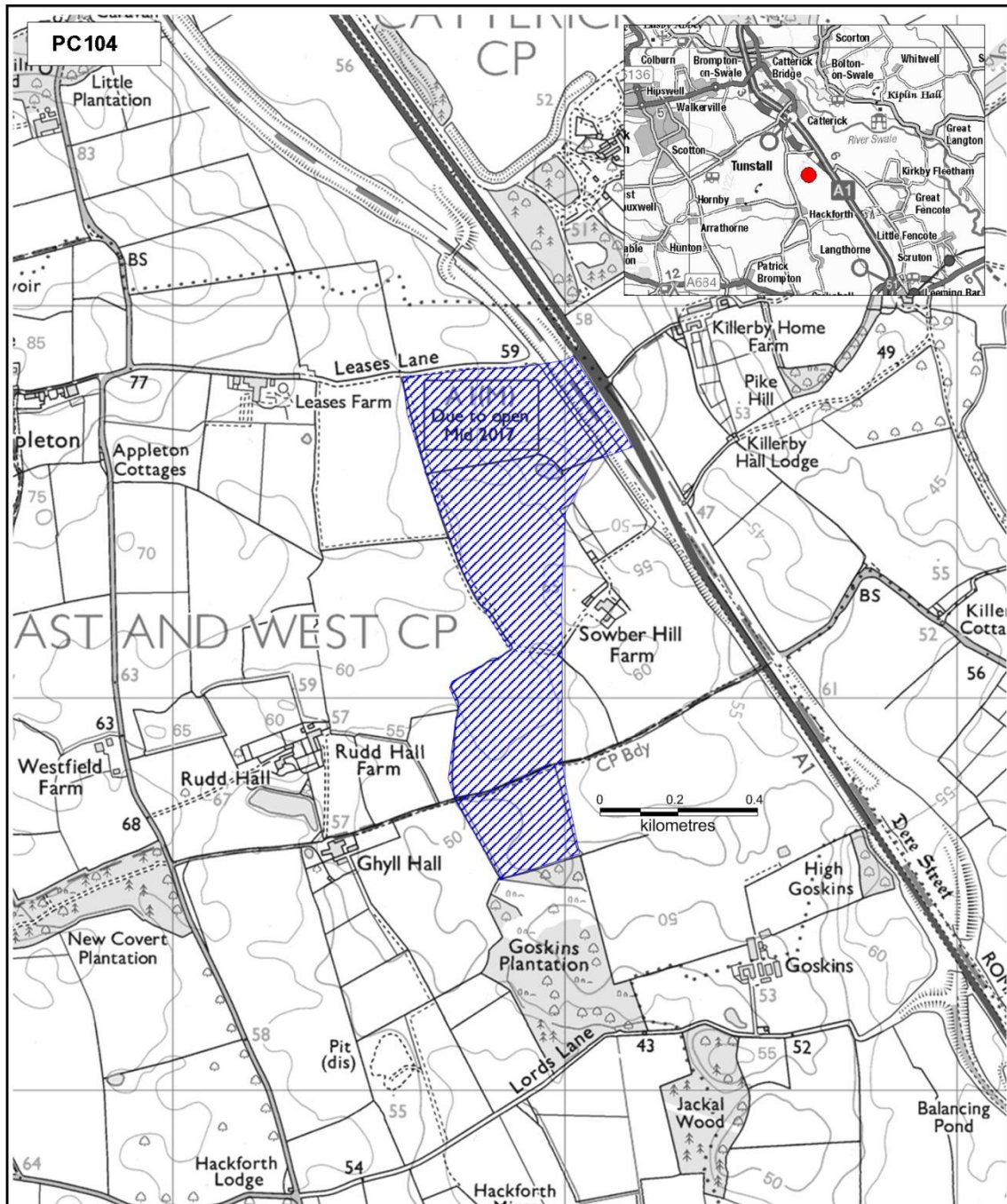
Minerals and Waste Joint Plan,  
County Hall, Northallerton,  
North Yorkshire. DL7 8AH

Site Submissions  
Date : 01-2017  
Compilation & Analysis : MWJP

This map is reproduced from Ordnance Survey material with the permission of Ordnance Survey on behalf of the Controller of Her Majesty's Stationary Office © Crown copyright. Unauthorised reproduction infringes Crown copyright and may lead to prosecution or civil proceedings. 100017946, 2017.




MJP17 – Land South of Catterick



**Site Reference:** MJP17

**Site Name:** Land to South of Catterick

**Site Area:** 

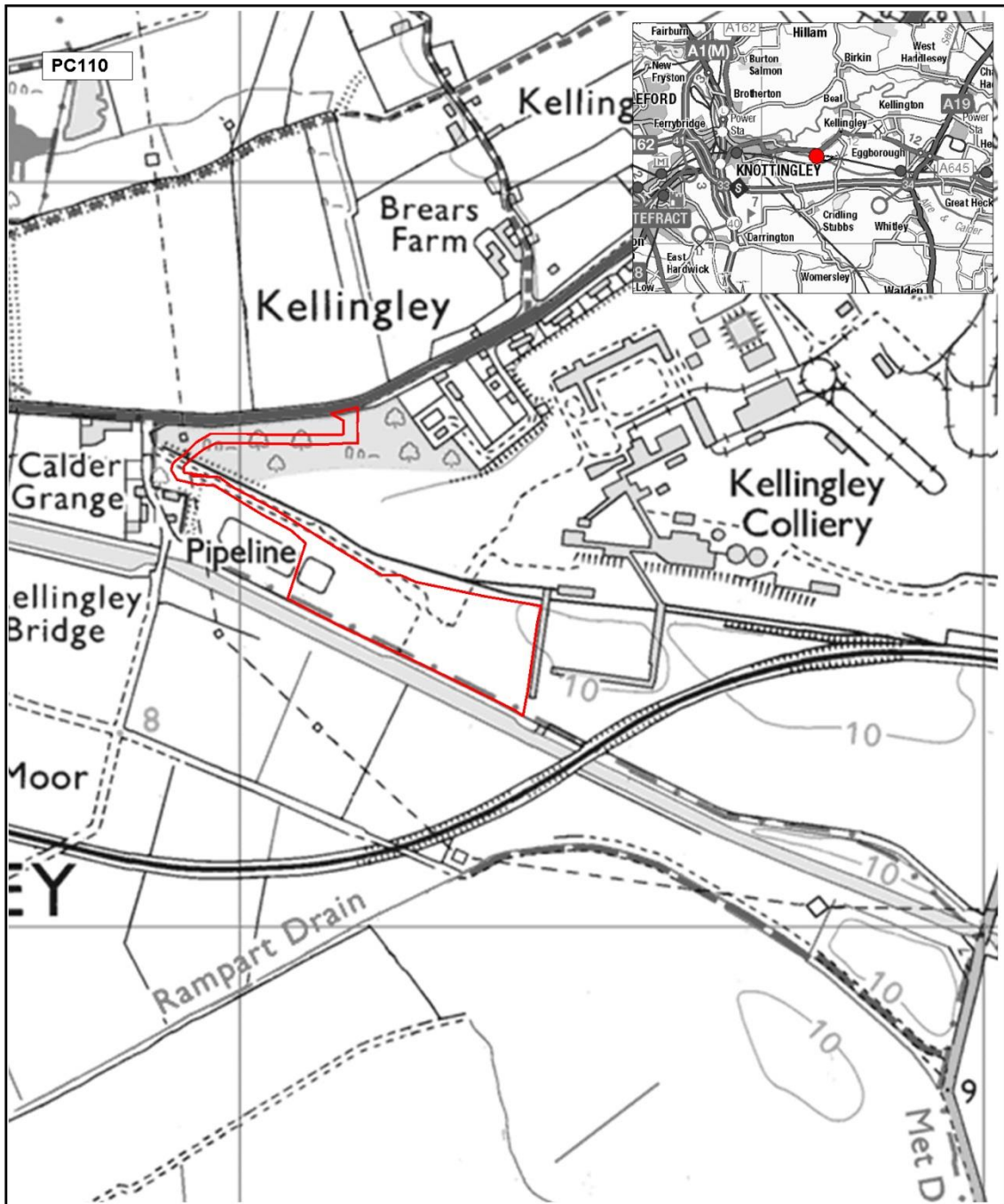


Minerals and Waste Joint Plan,  
County Hall, Northallerton,  
North Yorkshire. DL7 8AH

Site Submissions  
Date : 01-2017  
Compilation & Analysis : MWJP

This map is reproduced from Ordnance Survey material with the permission of Ordnance Survey on behalf of the Controller of Her Majesty's Stationary Office © Crown copyright. Unauthorised reproduction infringes Crown copyright and may lead to prosecution or civil proceedings. 100017946, 2017.

# Southmoor Energy Centre



**Site Name: Southmoor Energy Centre, Kellingley Colliery**

**Facility Type: Energy From Waste**



Minerals and Waste Joint Plan,  
County Hall, Northallerton,  
North Yorkshire. DL7 8AH

Safeguarding: Waste Sites

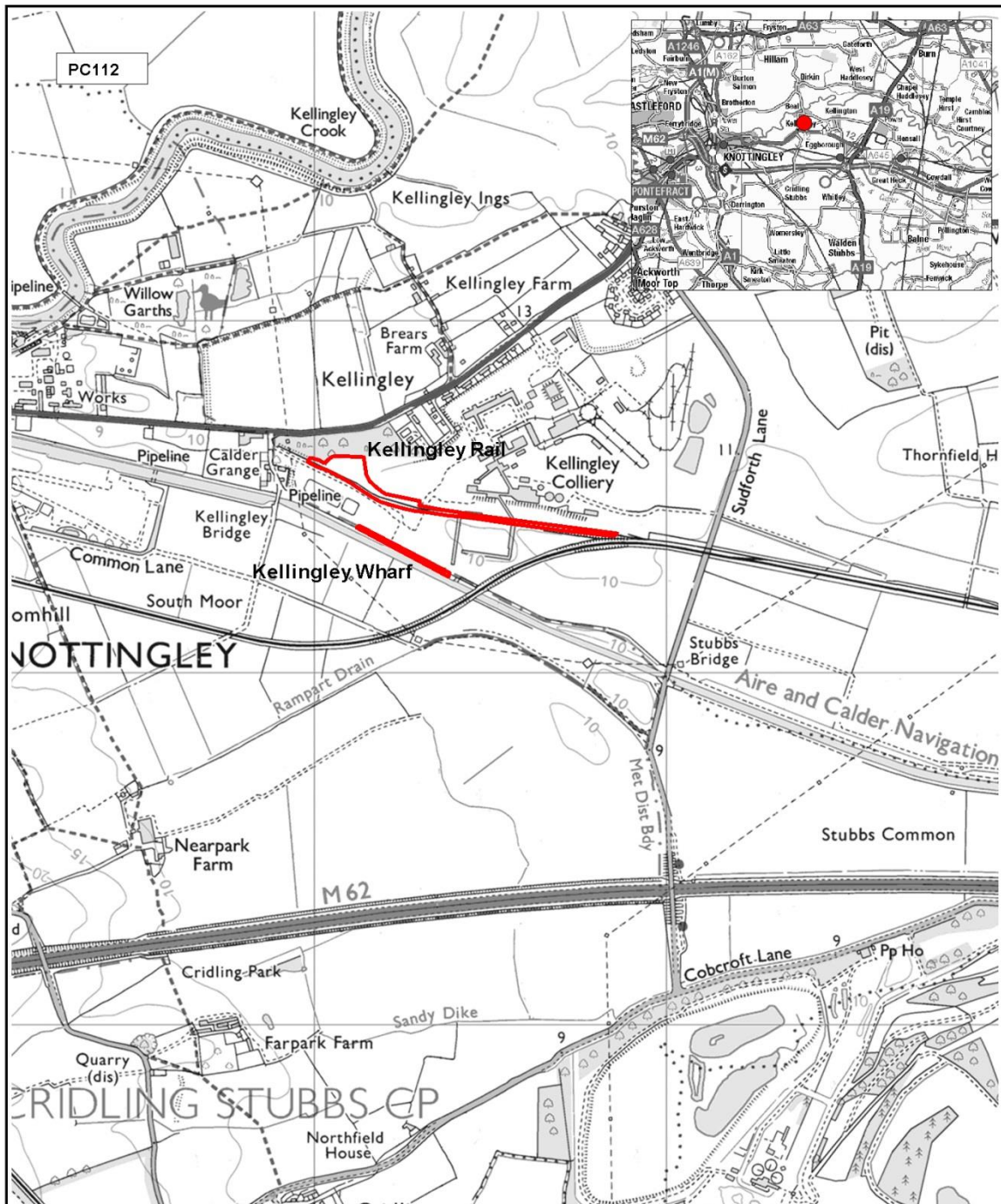
Date: 01-2017

Compilation & Analysis: MWJP

This map is reproduced from Ordnance Survey material with the permission of Ordnance Survey on behalf of the Controller of Her Majesty's Stationery Office © Crown copyright. Unauthorised reproduction infringes Crown copyright and may lead to prosecution or civil proceedings. 100017946, 2017.




# Kellingley



**Site Name:** Kellingley Colliery

**Type of infrastructure:** Rail and Wharf

**Site Area:** —————

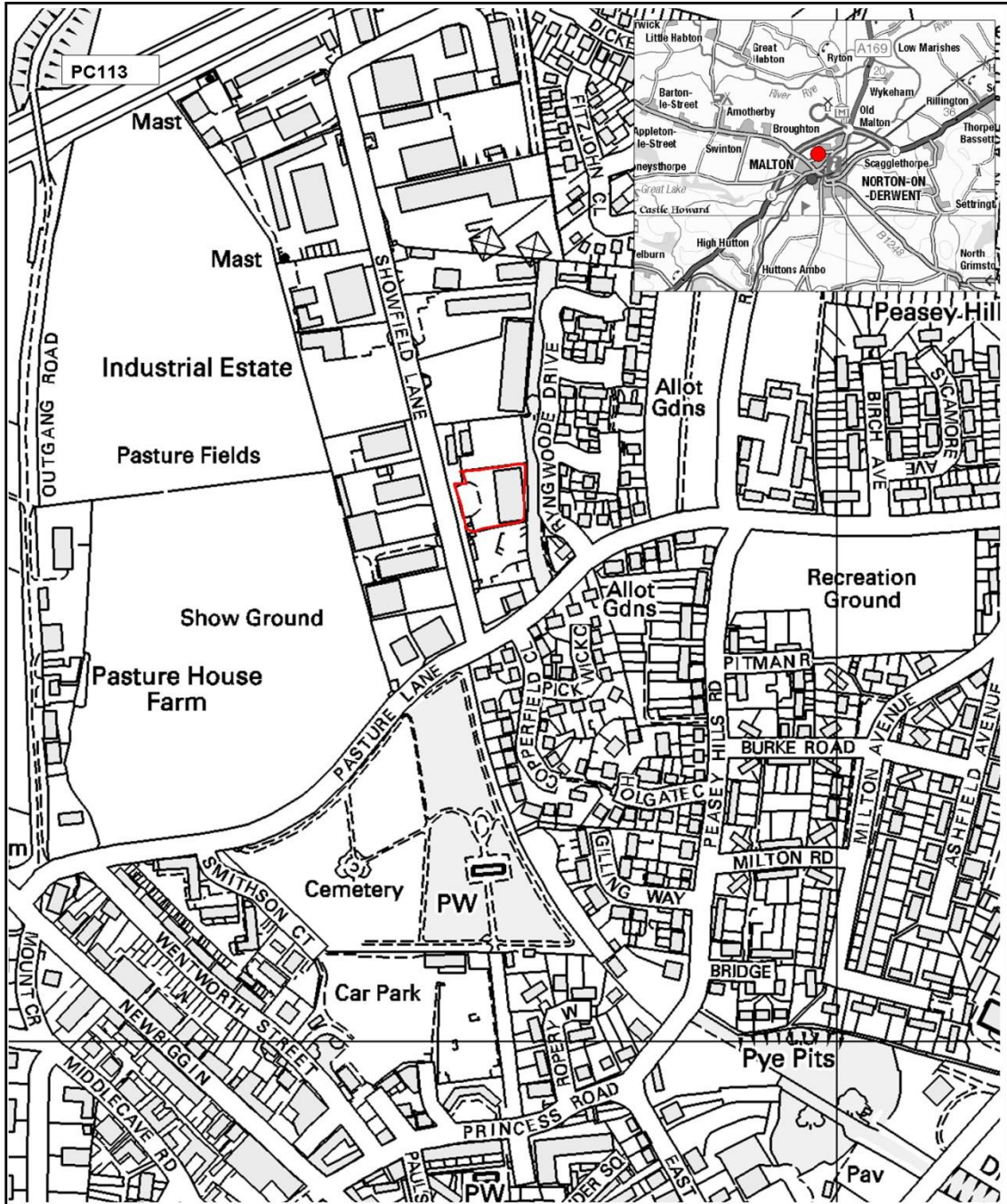
  
**N**

Minerals and Waste Joint Plan,  
County Hall, Northallerton,  
North Yorkshire. DL7 8AH

Site Submissions  
Date: 01-2017  
Compilation & Analysis: MWJP

This map is reproduced from Ordnance Survey material with the permission of Ordnance Survey on behalf of the Controller of Her Majesty's Stationary Office © Crown copyright. Unauthorised reproduction infringes Crown copyright and may lead to prosecution or civil proceedings. 100017946, 2017.

Showfield Lane



**Site Name:** Showfield Lane, Malton

**Facility Type:** Transfer Station (non-hazardous)



Minerals and Waste Joint Plan,  
County Hall, Northallerton,  
North Yorkshire. DL7 8AH

Safeguarding: Waste Sites

Date : 01-2017

Compilation & Analysis : MWJP

This map is reproduced from Ordnance Survey material with the permission of Ordnance Survey on behalf of the Controller of Her Majesty's Stationery Office © Crown copyright. Unauthorised reproduction infringes Crown copyright and may lead to prosecution or civil proceedings. 100017946, 2017.

## Contact us

Minerals and Waste Joint Plan Team Planning Services, North Yorkshire County Council, County Hall, Northallerton, North Yorkshire, DL7 8AH

Tel: **01609 780780**

Email: **[mwjointplan@northyorks.gov.uk](mailto:mwjointplan@northyorks.gov.uk)**